WAAS CH 45628 W12A	APP CRS 124°	Rwy ldg 5313 TDZE 1586 Apt Elev 1617

RNAV (GPS) RWY 12
KERRVILLE MUNI/LOUIS SCHREINER FLD (ERV)

RNP APCH.

For uncompensated Baro-VNAV systems, LNAV/VNAV NA below -18°C or above 54°C.

MISSED APPROACH: Climb to 4100 direct DIYER and hold.

AWOS-3	HOUSTON CENTER	CLNC DEL	UNICOM
118.125	134.95 269.4	134.95	122.7 (CTAF) L

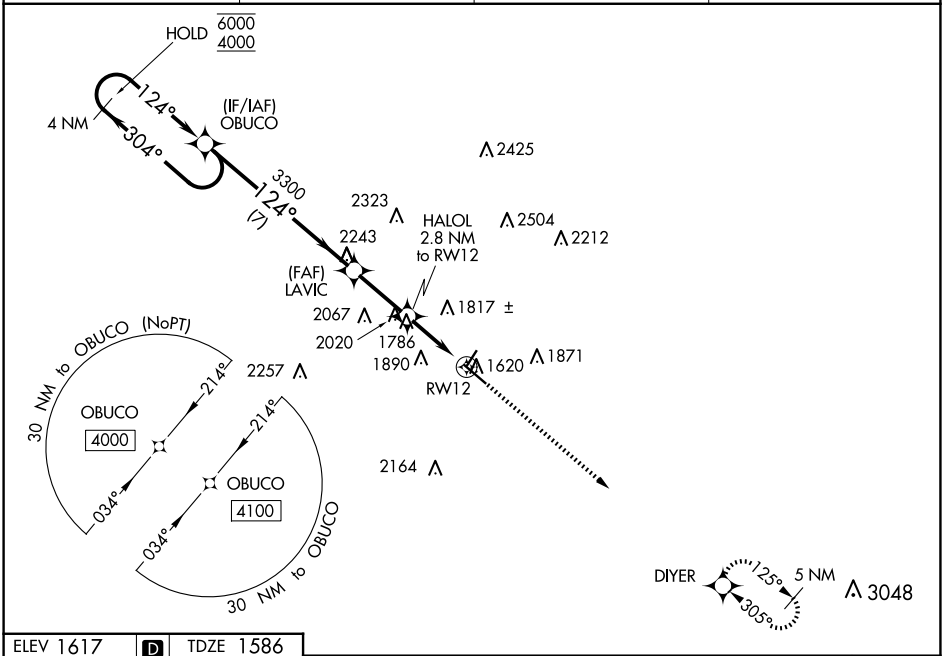

ELEV 1617	D	TDZE 1586

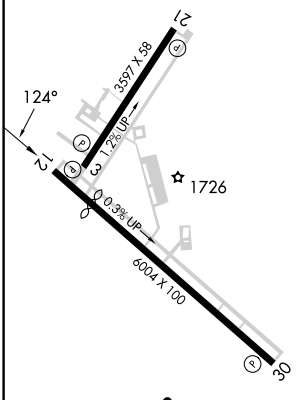

REIL Rwys 12 and 30 L
MIRL Rwy 3-21 and 12-30 L

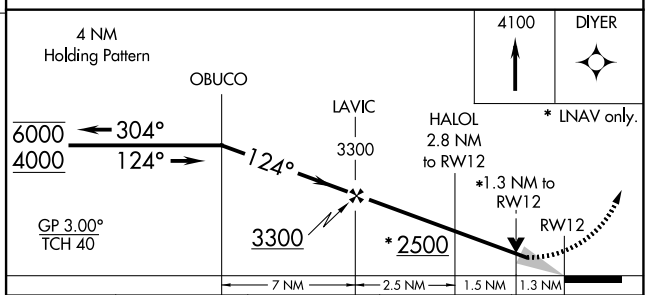

CATEGORY	A	B	C	D
LPV DA	1836-1 250 (300-1)			
LNAV/VNAV DA	1936-1⅛ 350 (400-1⅛)			
LNAV MDA	2040-1 454 (500-1)		2040-1⅜ 454 (500-1⅜)	
C CIRCLING	2320-1 703 (800-1)	2340-1 723 (800-1)	2380-2¼ 763 (800-2¼)	2540-3 923 (1000-3)

SC-3, 19 FEB 2026 to 19 MAR 2026