WAAS CH 50137 W25A	APP CRS 254°	Rwy ldg 6197 TDZE 394 Apt Elev 397

RNAV (GPS) RWY 25

TROY MUNI AT N KENNETH CAMPBELL FLD (TOI)

RNP APCH.

For uncompensated Baro-VNAV systems, LNAV/VNAV NA below -7°C (20°F) or above 54°C (130°F). Baro-VNAV and VDP NA when using Montgomery Rgnl (Dannelly Fld) altimeter setting. Rwy 25 helicopter visibility reduction below ¾ SM NA. Circling to Rwy 14, 32 NA at night. When local altimeter setting not received, use Montgomery Rgnl (Dannelly Fld) altimeter setting and increase LPV DA to 747 and all visibilities ¼ SM, LNAV/VNAV DA to 840 and visibilities ⅜ SM, and all MDA 100 feet; increase LNAV Cats C and D and Circling Cat C visibility ¼ SM.

MISSED APPROACH: Climb to 2200 direct MAKEY and hold.

ATIS	CAIRNS APP CON ★	TROY TOWER ★	GND CON	UNICOM
120.925	121.1 319.25	124.3 (CTAF) L 306.9	121.9 294.7	122.8

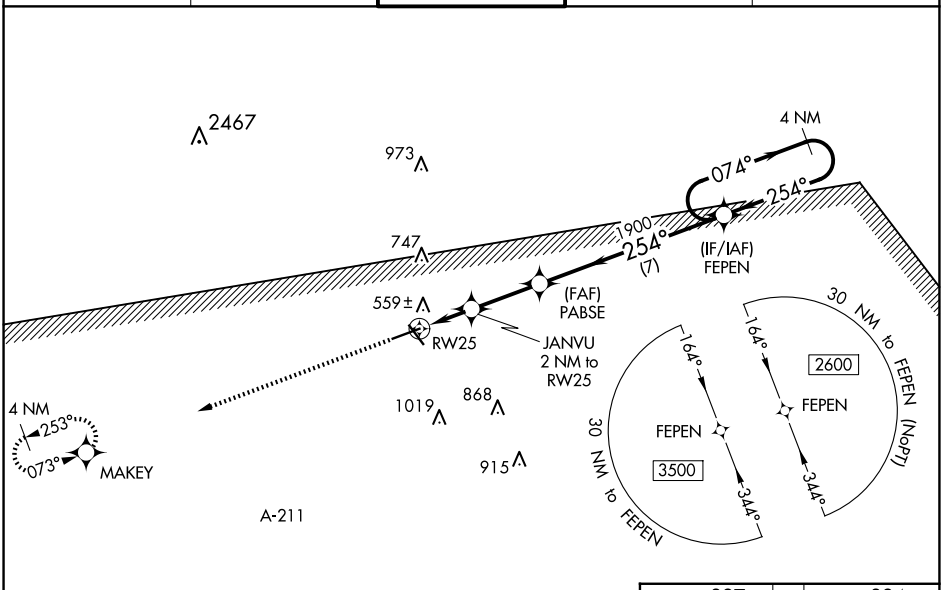

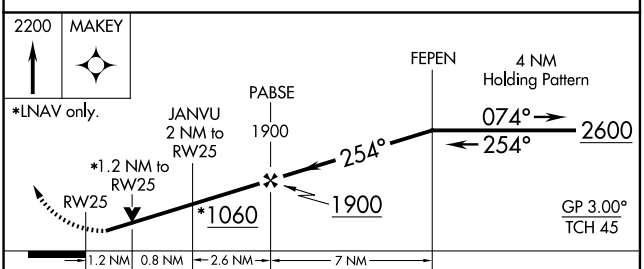

CATEGORY	A	B	C	D
LPV DA	647-⅞ 253 (300-⅞)			
LNAV/VNAV DA	740-1⅛ 346 (400-1⅛)			
LNAV MDA	820-1 426 (500-1)		820-1¼ 426 (500-1¼)	
C CIRCLING	1000-1 603 (700-1)		1300-2¾ 903 (1000-2¾)	1380-3 983 (1000-3)

ELEV 397 TDZE 394

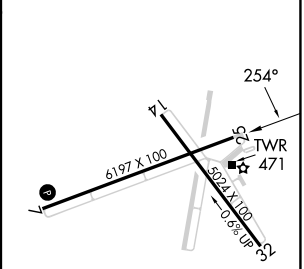

MIRL Rwy 7-25 and 14-32 L

SE-4, 19 FEB 2026 to 19 MAR 2026