LOC/DME I-UAO	APP CRS	Rwy ldg	5003
111.15	172°	TDZE	200
Chan 48 (Y)		Apt Elev	200

LOC RWY 17
AURORA STATE (UAO)

Rwy 17 helicopter visibility reduction below ¾ SM NA.
FIDOV fix minimums: Inop table does not apply to Cats C/D.
For inop ALS, increase S-17 Cats C/D visibility to 2½ SM.

ODALS

MISSED APPROACH: Climb to 900 then climbing left turn to 4000 on heading 050° and BTG R-160 to GLARA INT/ BTG 28.2 DME and hold, continue climb-in-hold to 4000.

ATIS	PORTLAND APP CON	AURORA TOWER★	GND CON	CLNC DEL	PORTLAND CLNC DEL
118.525	126.0 269.175	120.35 (CTAF) L	119.15	119.15	119.95 (When tower closed)

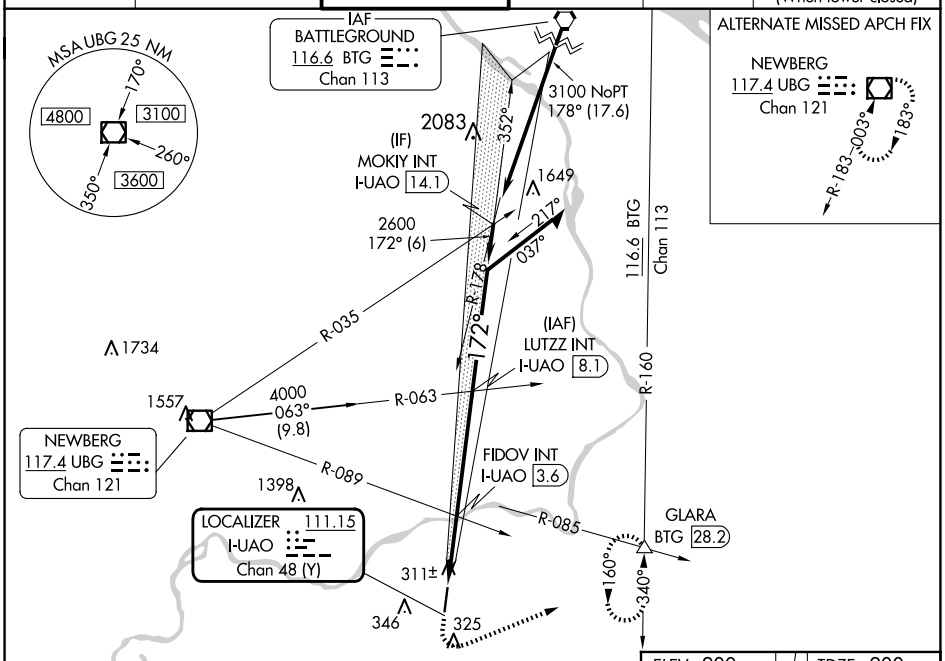

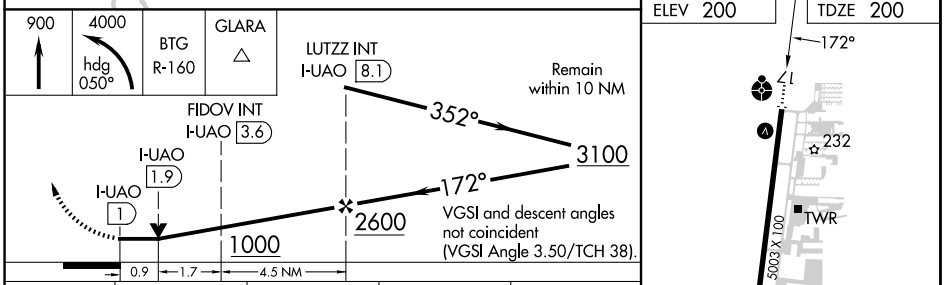

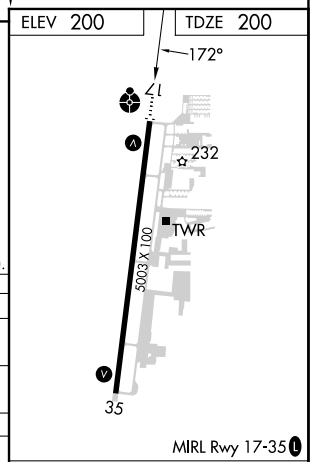

CATEGORY	A	B	C	D
S-17	1000-¾ 800 (800-¾)	1000-1 800 (800-1)	1000-2 800 (800-2)	
C CIRCLING	1000-1 800 (800-1)	1000-1¼ 800 (800-1¼)	1000-2½ 800 (800-2½)	
FIDOV FIX MINIMUMS				
S-17	580-¾ 380 (400-¾)		580-1 380 (400-1)	
C CIRCLING	700-1 500 (500-1)		700-1½ 500 (500-1½)	940-2¼ 740 (800-2¼)

FAF to MAP 7.1 NM

Knots	60	90	120	150	180
Min:Sec	7:06	4:44	3:33	2:50	2:22

NW-1, 19 FEB 2026 to 19 MAR 2026

NW-1, 19 FEB 2026 to 19 MAR 2026