VOR/DME CUZ	APP CRS	Rwy ldg	4203
108.2	135°	TDZE	2546
Chan 19		Apt Elev	2546

VOR RWY 14

BROKEN BOW MUNI/KEITH GLAZE FLD (BBW)

When local altimeter setting not received; use North Platte Rgnl/Lee Bird Fld altimeter setting. Rwy 14 helicopter visibility reduction below ¾ SM NA.

MISSED APPROACH: Climb to 4400 then left turn direct CUZ VOR/DME and hold.

ASOS	DENVER CENTER	UNICOM
120.0	132.7 226.675	122.8 (CTAF) L

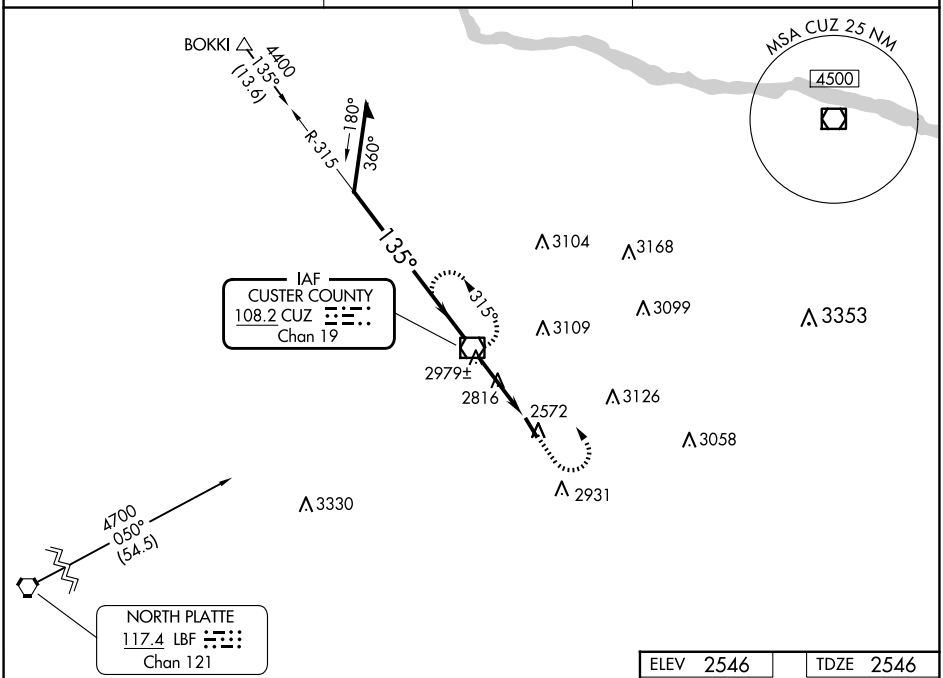

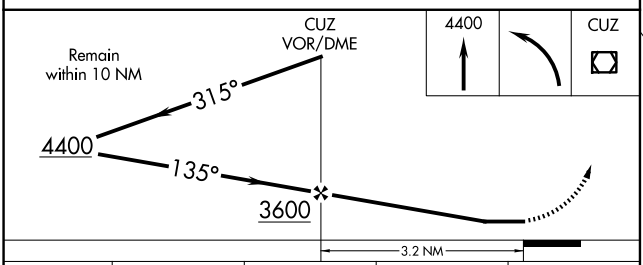

CATEGORY	A	B	C	D
S-14	3240-1 694 (700-1)		NA	
CIRCLING	3280-1 734 (800-1)		NA	
NORTH PLATTE RGNL/LEE BIRD FLD ALTIMETER SETTING MINIMUMS				
S-14	3380-1 834 (900-1)	3380-1¼ 834 (900-1¼)	NA	
CIRCLING	3440-1¼ 894 (900-1¼)		NA	

ELEV 2546	TDZE 2546

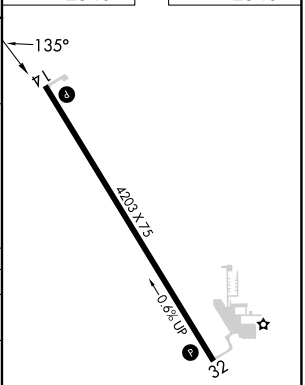

REIL Rwy 14 L
MIRL Rwy 14-32 L

FAF to MAP 3.2 NM					
Knots	60	90	120	150	180
Min:Sec	3:12	2:08	1:36	1:17	1:04

NC-2, 19 FEB 2026 to 19 MAR 2026
NC-2, 19 FEB 2026 to 19 MAR 2026