WAAS CH 40010 W32A	APP CRS 318°	Rwy ldg 4705 TDZE 2589 Apt Elev 2595

RNAV (GPS) RWY 32
MILLER FLD (VTN)

RNP APCH.	MISSED APPROACH: Climb to 5000 direct AHOFU and hold.
Baro-VNAV NA below -20°C (-4°F).	

ASOS	DENVER CENTER	UNICOM
118.075	127.95 338.2	122.8 (CTAF) L

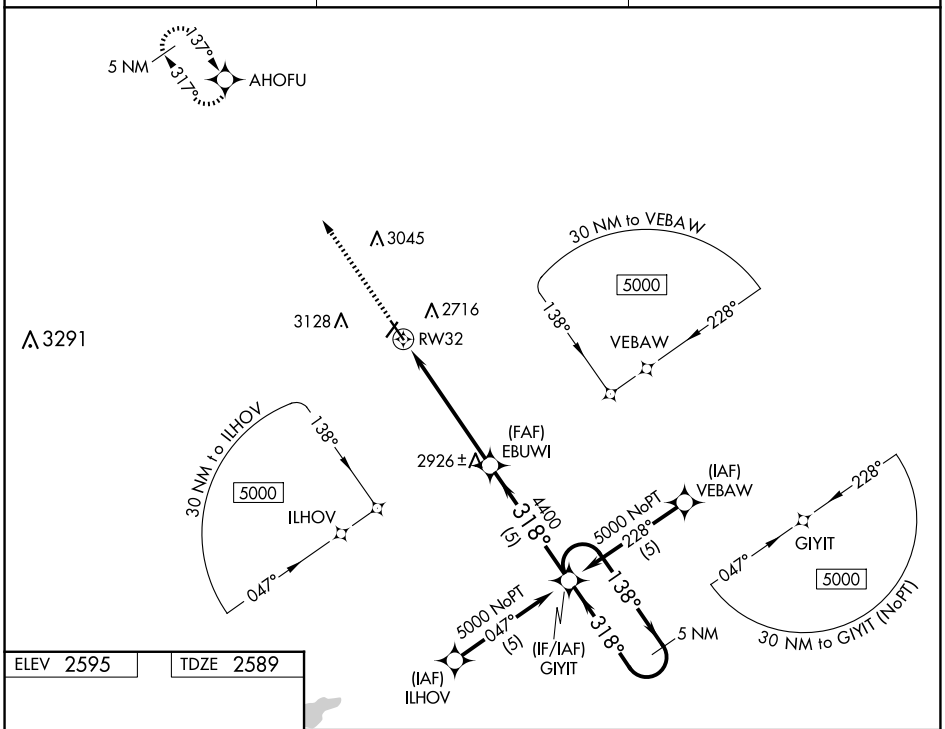

ELEV 2595 TDZE 2589

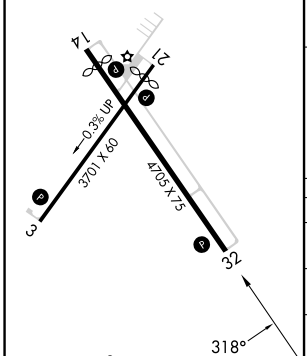

REIL Rwy 32 L
MIRL Rwys 3-21 and 14-32 L

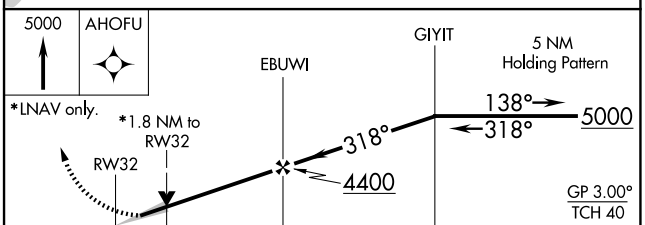

CATEGORY	A	B	C	D
LPV DA	2841-1 252 (300-1)		NA	
LNAV/VNAV DA	2961-1¼ 372 (400-1¼)		NA	
LNAV MDA	3180-1 591 (600-1)		NA	
C CIRCLING	3180-1¼ 585 (600-1¼)	3560-1½ 965 (1000-1½)	NA	

NC-2, 19 FEB 2026 to 19 MAR 2026
NC-2, 19 FEB 2026 to 19 MAR 2026