RNAV (GPS) RWY 26
BAY MINETTE MUNI (1R8)

APP CRS	Rwy ldg	5500
266°	TDZE	248
	Apt Elev	248

RNP APCH.

Rwy 26 helicopter visibility reduction below 1 SM NA.
Straight-in Rwy 26 NA at night, Circling Rwy 8, 26 NA at night.

MISSED APPROACH: Climb to 2000 direct NINCI and on track 294° to AXSIS and hold.

AWOS-3PT	MOBILE APP CON ★	UNICOM
121.125	118.5 269.3	122.8 (CTAF) L

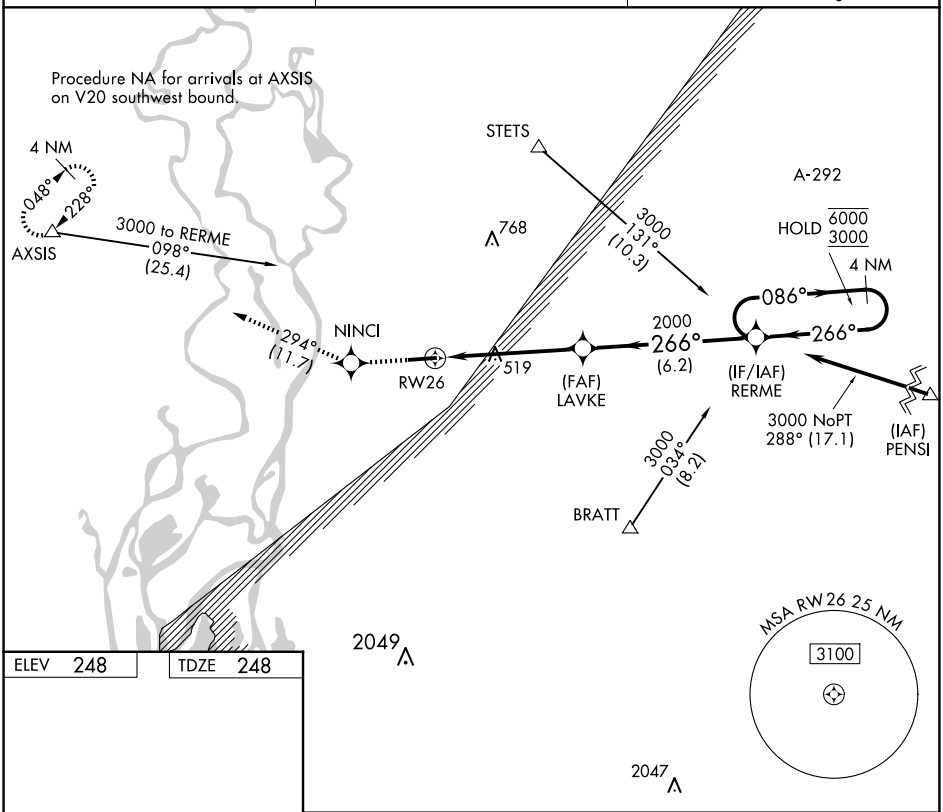

ELEV 248	TDZE 248

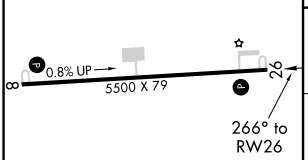

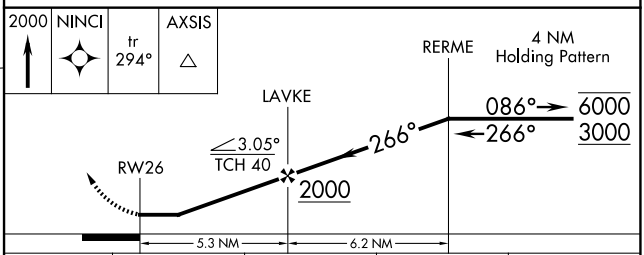

CATEGORY	A	B	C	D
LNAV MDA	820-1 572 (600-1)		820-1⅝ 572 (600-1⅝)	NA
C CIRCLING	820-1 572 (600-1)		880-1¾ 632 (700-1¾)	NA

REIL Rwy 8
MIRL Rwy 8-26 L

SE-4, 19 FEB 2026 to 19 MAR 2026