WAAS CH 61017 W02A	APP CRS 015°	Rwy ldg 5500 TDZE 978 Apt Elev 984

RNAV (GPS) RWY 2
FAYETTEVILLE MUNI (FYM)

RNP APCH - GPS.

NA Baro-VNAV and VDP NA when using Huntsville Exec Tom Sharp Jr Fld altimeter setting. For uncompensated Baro-VNAV systems, LNAV/VNAV NA below -16°C (4°F) or above 46°C (114°F). Rwy 2 helicopter visibility reduction below ¾ SM NA. When local altimeter setting not received use Huntsville Exec Tom Sharp Jr Fld altimeter setting and increase LPV DA to 1341 feet and all visibilities ¼ SM; LNAV/VNAV DA to 1519 feet and all visibilities ½ SM; increase all MDAs 120 feet and LNAV Cat C and Circling Cat D visibility ¼ SM, LNAV Cat D and Circling Cat C visibility ½ SM.

MISSED APPROACH: Climb to 3000 direct NIVLE and hold.

AWOS-3	HUNTSVILLE APP CON ★	CLNC DEL (GCO)	UNICOM
135.275	125.6 354.1	121.725	122.8 (CTAF) L

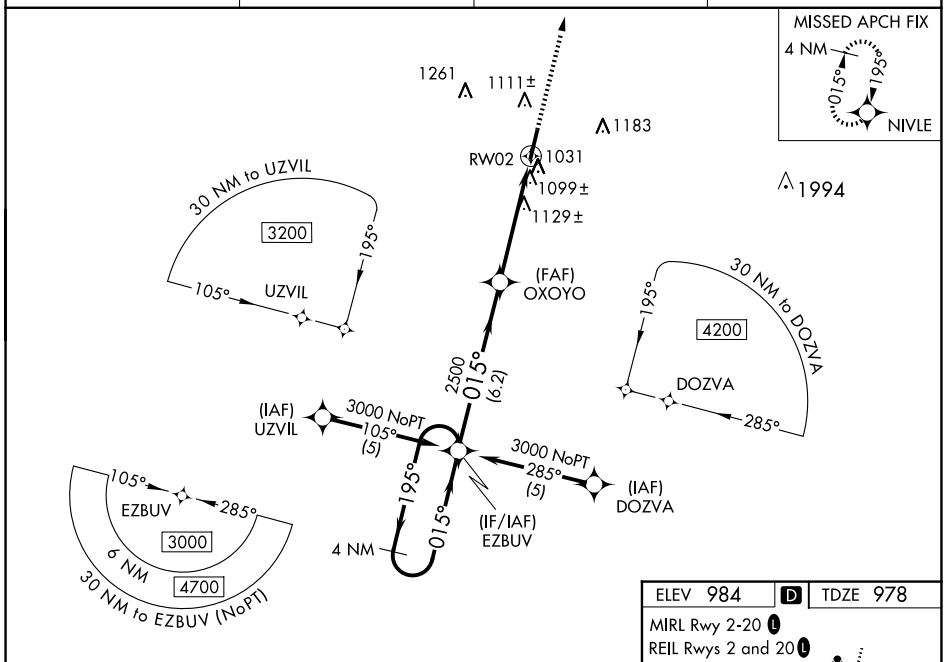

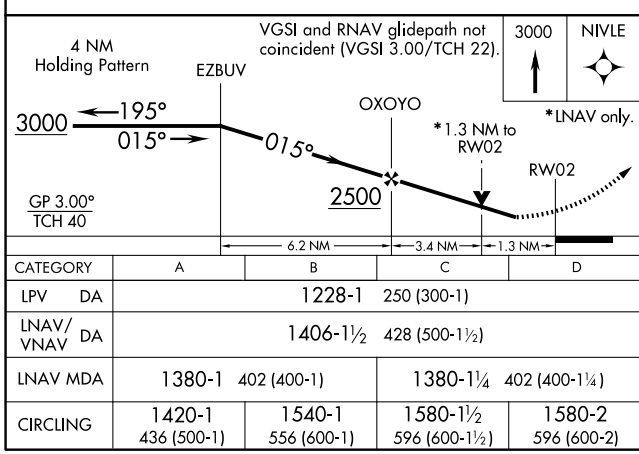

CATEGORY	A	B	C	D
LPV DA	1228-1 250 (300-1)			
LNAV/VNAV DA	1406-1½ 428 (500-1½)			
LNAV MDA	1380-1 402 (400-1)		1380-1¼ 402 (400-1¼)	
CIRCLING	1420-1 436 (500-1)	1540-1 556 (600-1)	1580-1½ 596 (600-1½)	1580-2 596 (600-2)

ELEV 984 D TDZE 978

MIRL Rwy 2-20 L

REIL Rwys 2 and 20 L

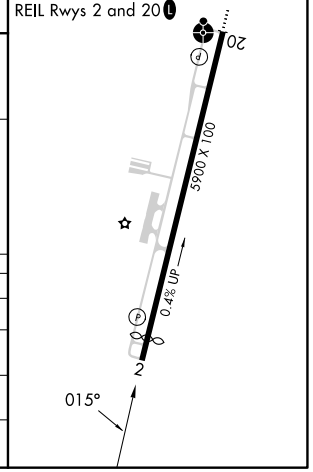

SE-1, 19 FEB 2026 to 19 MAR 2026
SE-1, 19 FEB 2026 to 19 MAR 2026