VOR-A
CULPEPER RGNL (CJR)

VORTAC CSN	APP CRS	Rwy Ldg	N/A
116.3	184°	TDZE	N/A
Chan 110		Apt Elev	316

Rwy 4, 22 helicopter visibility reduction below ¾ SM NA. When local altimeter setting not received, use IAD altimeter setting and increase all MDAs 80 feet, Circling Cats C and D visibility ¼ SM.

MISSED APPROACH: Climbing left turn to 2900 direct CSN VORTAC and hold.

AWOS-3	POTOMAC APP CON	CLNC DEL	UNICOM
119.325	128.525 306.925	121.6	123.075 (CTAF) L

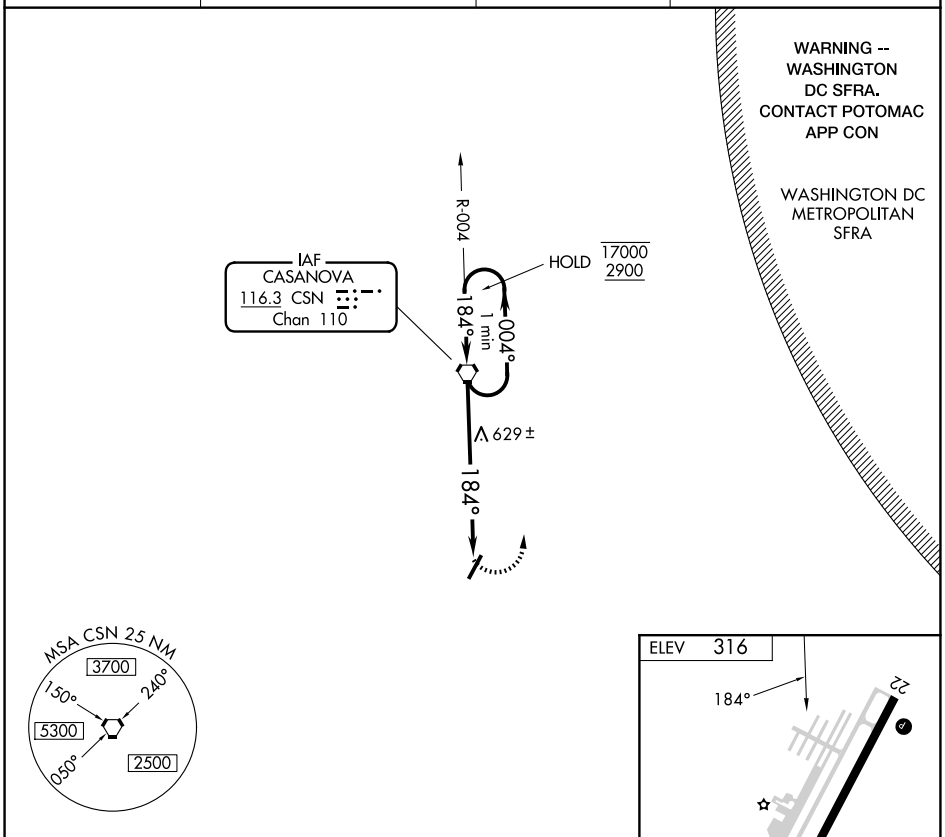

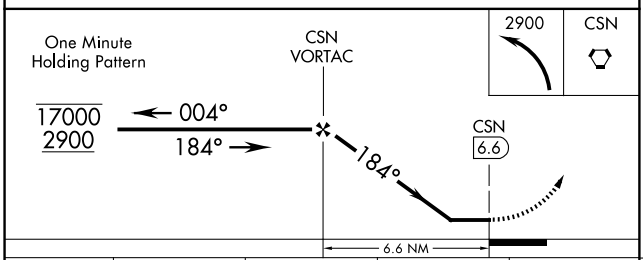

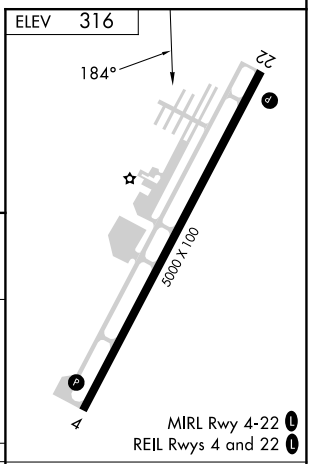

CATEGORY	A	B	C	D
CIRCLING	920-1 604 (700-1)	960-1 644 (700-1)	960-1¾ 644 (700-1¾)	1100-2½ 784 (800-2½)

FAF to MAP 6.6 NM					
Knots	60	90	120	150	180
Min:Sec	6:36	4:24	3:18	2:38	2:12

NE-3, 19 FEB 2026 to 19 MAR 2026

NE-3, 19 FEB 2026 to 19 MAR 2026