RNAV (GPS) RWY 23
ALBERT J ELLIS (OAJ)

WAAS CH 62827 W23A	APP CRS 232°	Rwy Ldg 7100 TDZE 93 Apt Elev 93

Baro-VNAV NA when using Wilmington altimeter setting. For uncompensated Baro-VNAV systems, LNAV/VNAV NA below -15°C (5°F) or above 43°C (109°F). DME/DME RNP-0.3 NA. VDP NA with Wilmington altimeter setting. When local altimeter setting not received, use Wilmington altimeter setting and increase LPV DA to 387 feet and all visibilities ⅛ SM. Increase LNAV/VNAV DA to 591 feet; increase all MDAs 100 feet and LNAV visibility Cat C/D ⅜ SM, and Circling visibility Cat C/D ¼ SM.

MISSED APPROACH: Climb to 2100 direct CUVAL and hold.

ATIS	WILMINGTON APP CON ★	ELLIS TOWER ★	GND CON	UNICOM
124.475	135.75 317.425	132.65 (CTAF) L	125.4	122.95

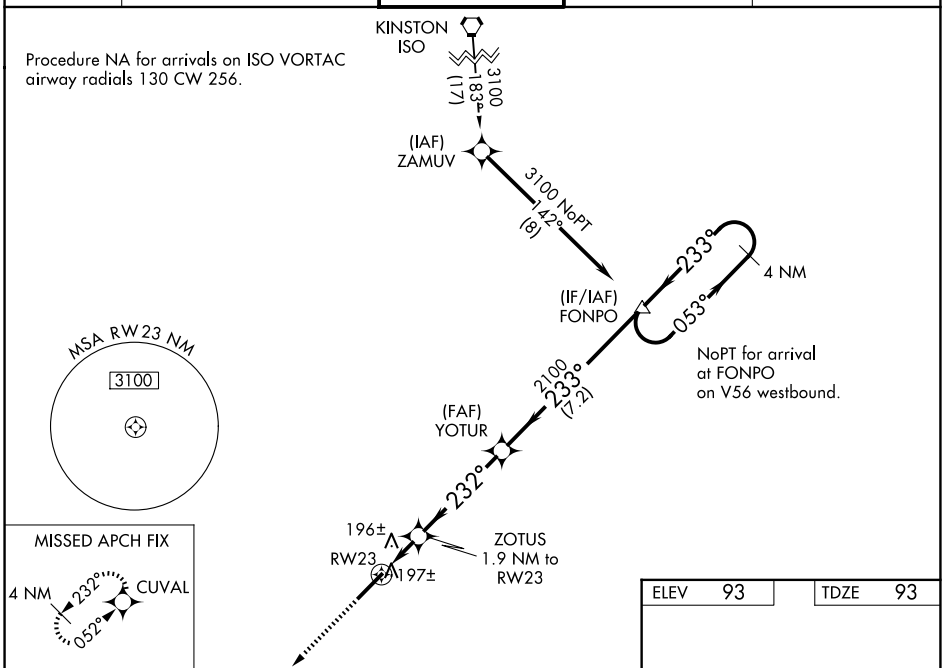

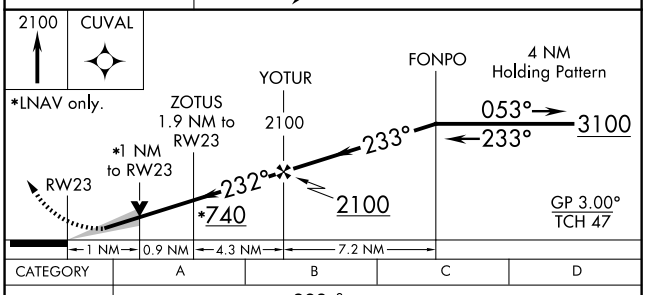

CATEGORY	A	B	C	D
LPV DA	293-¾ 200 (200-¾)			
LNAV/VNAV DA	497-1⅜ 404 (500-1⅜)			
LNAV MDA	460-1 367 (400-1)			
CIRCLING	540-1 447 (500-1)	560-1 467 (500-1)	720-1¾ 627 (700-1¾)	720-2 627 (700-2)

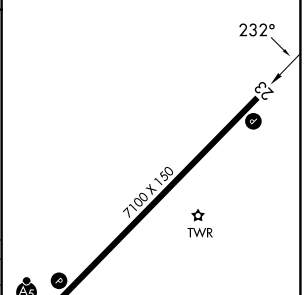

SE-2, 19 FEB 2026 to 19 MAR 2026