WAAS CH 93931 W18A	APP CRS 183°	Rwy Ldg 3899 TDZE 682 Apt Elev 684

RNAV (GPS) RWY 18
INGERSOLL (CTK)

RNP APCH - GPS.

Baro-VNAV NA. Rwy 18 helicopter visibility reduction below ¾ SM NA. Use PIA altimeter setting; when not received, procedure NA.

MISSED APPROACH: Climb to 2500 direct CETRU and hold.

PIA ASOS	SAINT LOUIS APP CON	UNICOM
126.1 282.2	125.8 269.2	122.8 (CTAF) L

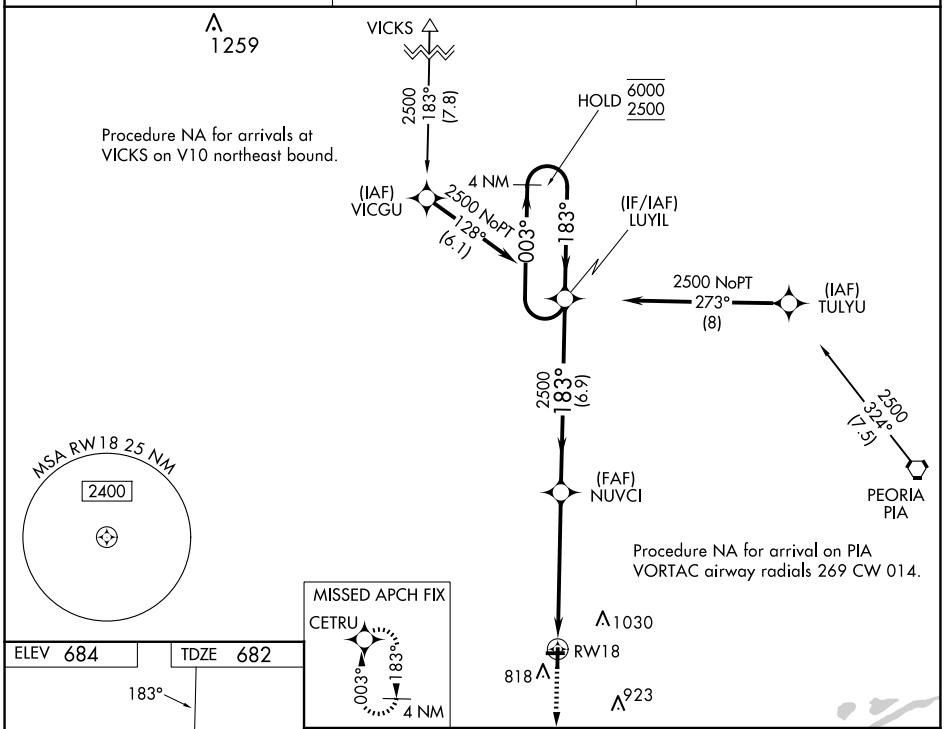

ELEV 684 TDZE 682

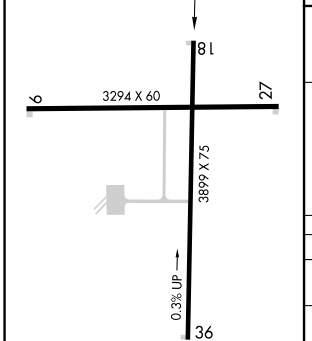

REIL Rwy 36 L
MIRL Rwys 9-27 and 18-36 L

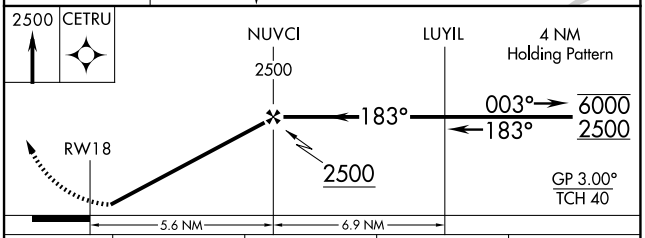

CATEGORY	A	B	C	D
LPV DA	995-1 313 (400-1)			NA
LNAV/VNAV DA	1128-1⅜ 446 (500-1⅜)			NA
LNAV MDA	1300-1 618 (700-1)		1300-1¾ 618 (700-1¾)	NA
CIRCLING	1300-1 616 (700-1)	1440-1 756 (800-1)	1440-2¼ 756 (800-2¼)	NA

EC-3, 19 FEB 2026 to 19 MAR 2026
EC-3, 19 FEB 2026 to 19 MAR 2026