WAAS CH 77810 W17A	APP CRS 162°	Rwy ldg 5003 TDZE 117 Apt Elev 121

RNAV (GPS) RWY 17
NATCHITOCHES RGNL (IER)

RNP APCH.

For uncompensated Baro-VNAV systems, LNAV/VNAV NA below -15°C or above 54°C. Visibility reduction by helicopters NA. When local altimeter setting not received, use Alexandria Intl altimeter setting: Increase LPV DA to 458 feet and visibility all Cats ⅜ SM; increase LNAV/VNAV DA to 749 feet and visibility all Cats ⅜ SM; increase all MDA 100 feet and LNAV Cat C visibility ⅜ SM and Circling Cat C visibility ½ SM. Baro-VNAV and VDP NA when using Alexandria Intl altimeter setting.

MISSED APPROACH: Climb to 2000 direct SABVE and hold.

AWOS-3	POLK APP CON	GCO	UNICOM
119.025	125.4 302.2	135.075	122.8 (CTAF) L

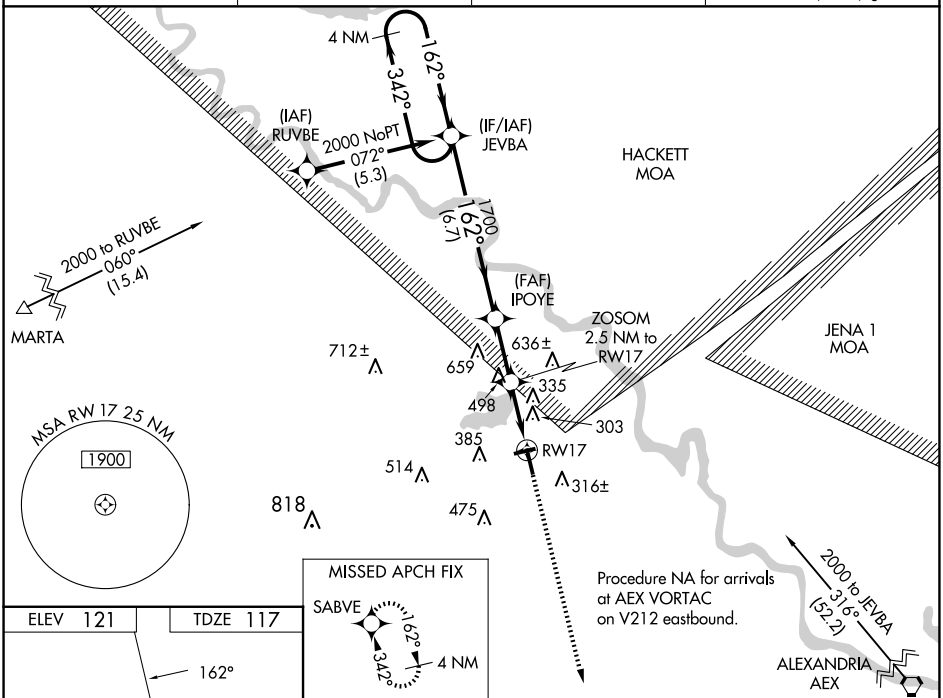

ELEV 121 TDZE 117

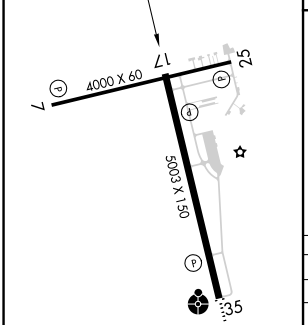

MIRL Rwys 7-25 and 17-35 L
REIL Rwys 7 and 17 L



CATEGORY	A	B	C	D
LPV DA	367-¾ 250 (300-¾)			NA
LNAV/VNAV DA	658-1⅞ 541 (600-1⅞)			NA
LNAV MDA	620-1 503 (500-1)		620-1⅜ 503 (500-1⅜)	NA
CIRCLING	800-1 679 (700-1)		860-2 739 (800-2)	NA

SC-4, 19 FEB 2026 to 19 MAR 2026
SC-4, 19 FEB 2026 to 19 MAR 2026