WAAS CH 93818 W17A	APP CRS 174°	Rwy ldg 5000 TDZE 657 Apt Elev 657

RNAV (GPS) RWY 17
CHESTER CATAWBA RGNL (DCM)

RNP APCH-GPS.

For uncompensated Baro-VNAV systems, LNAV/VNAV NA below -16°C or above 54°C. Circling to Rwy 5-23 NA at night. Rwy 17 helicopter visibility reduction below ¾ SM NA. Baro-VNAV and VDP NA when using UZA altimeter setting. When local altimeter setting not received, use UZA altimeter setting and increase LPV DA to 940 feet and all visibilities ⅛ SM. Increase LNAV/VNAV DA to 1167 feet; increase all MDAs 40 feet and LNAV visibility Cat C/D ¼ SM.

MISSED APPROACH: Climb to 3000 direct HUSNY and hold.

AWOS-3	CHARLOTTE APP CON	UNICOM
120.975	120.05 307.8	122.7 (CTAF)

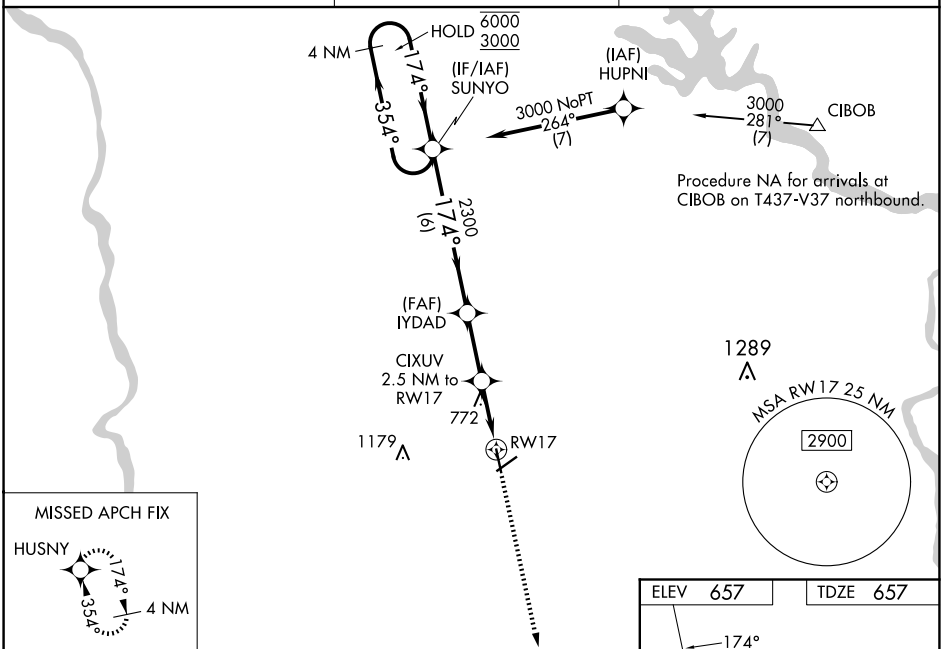

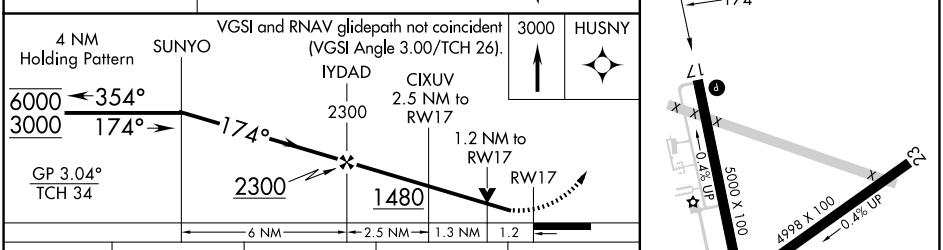

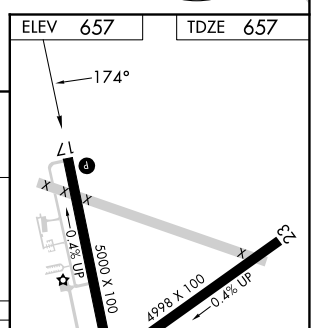

CATEGORY	A	B	C	D
LPV DA	907-¾ 250 (300-¾)			
LNAV/VNAV DA	1134-1⅜ 477 (500-1⅜)			
LNAV MDA	1060-1 403 (500-1)		1060-1⅛ 403 (500-1⅛)	
CIRCLING	1160-1 503 (600-1)		1280-1¾ 623 (700-1¾)	1480-2¾ 823 (900-2¾)

SE-2, 19 FEB 2026 to 19 MAR 2026
SE-2, 19 FEB 2026 to 19 MAR 2026