| LOC/DME I-OFP | APP CRS | Rwy Ldg | 5402 |
|---|---|---|---|
| 109.7 | 159° | TDZE | 207 |
| Chan 34 | | Apt Elev | 207 |

# LOC RWY 16
## HANOVER COUNTY MUNI (OFP)

Helicopter visibility reduction below ¾ SM NA. When local altimeter setting not received, use Richmond Intl altimeter setting and increase all MDAs 40 feet; increase LUKCI fix minimums S-16 Cat C visibility ⅛ SM.

MISSED APPROACH: Climb to 700 then climbing left turn to 2000 via RIC VORTAC R-345 to COATT INT and hold.

| ASOS | POTOMAC APP CON | | CLNC DEL | UNICOM |
|---|---|---|---|---|
| 119.025 | (001°-185°) 126.4 | 307.2 | 125.4 | 122.7 (CTAF) L |
| | (186°-360°) 126.75 | 307.2 | | |

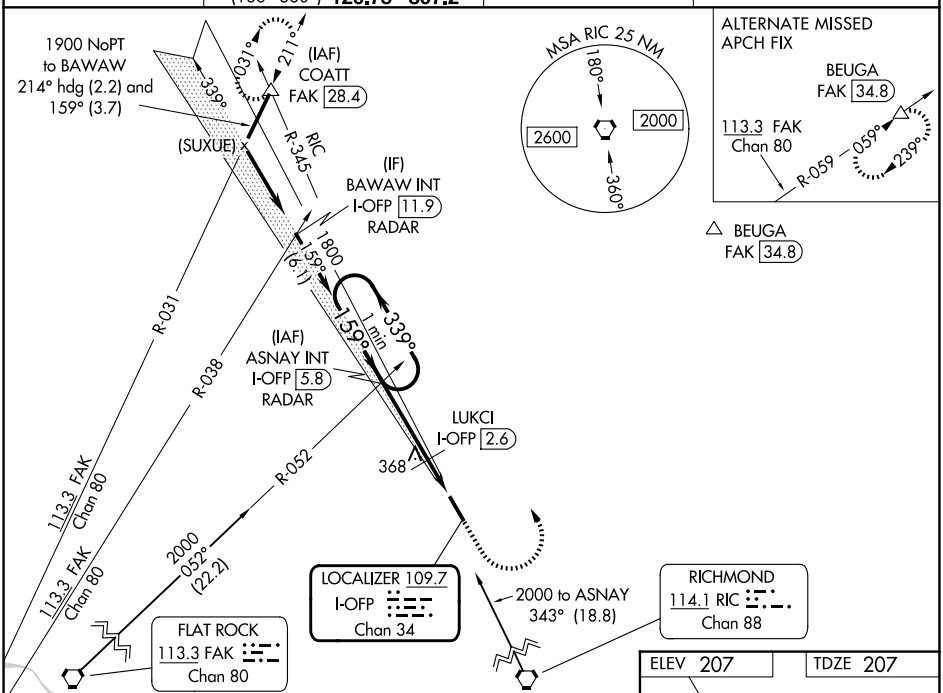


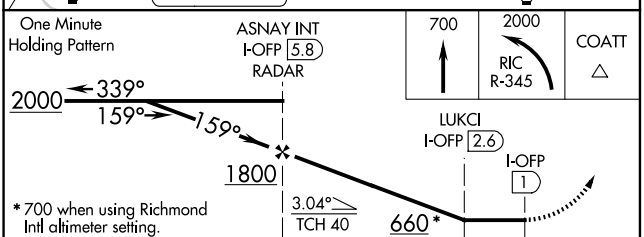


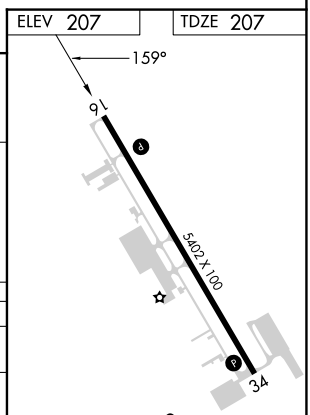


| CATEGORY | A | B | C | D |
|---|---|---|---|---|
| S-16 | 660-1 453 (500-1) | | 660-1⅜ 453 (500-1⅜) | 660-1½ 453 (500-1½) |
| CIRCLING | 660-1 453 (500-1) | | 900-2 693 (700-2) | 1020-2¾ 813 (900-2¾) |
| LUKCI FIX MINIMUMS | | | | |
| S-16 | 560-1 353 (400-1) | | | 560-1¼ 353 (400-1¼) |
| CIRCLING | 660-1 453 (500-1) | | 900-2 693 (700-2) | 1020-2¾ 813 (900-2¾) |

FAF to MAP 4.8 NM

| Knots | 60 | 90 | 120 | 150 | 180 |
|---|---|---|---|---|---|
| Min:Sec | 4:48 | 3:12 | 2:24 | 1:55 | 1:36 |




NE-3, 19 FEB 2026 to 19 MAR 2026