APP CRS	Rwy Ldg	4009
189°	TDZE	390
	Apt Elev	394

RNAV (GPS) Y RWY 19
RICHLAND (RLD)

RNP APCH - GPS.

For uncompensated Baro-VNAV systems, LNAV/VNAV NA below -12°C or above 54°C. Baro-VNAV and VDP NA when using PSC altimeter setting. When local altimeter setting not received, use PSC altimeter setting and increase LNAV/VNAV DA to 814 feet; increase all MDAs 20 feet and LNAV visibility Cat C/D ½ SM. For inop ALS increase LNAV/VNAV visibility all Cats to 1⅛ and LNAV Cat C and D visibility to 2½ SM.

MALS

MISSED APPROACH: Climbing right turn 4000 direct BAKCA and hold, continue climb-in-hold to 4000.

AWOS-3PT	SPOKANE APP CON *	CLNC DEL	UNICOM
132.675	128.75 377.2	122.4	122.7 (CTAF) L

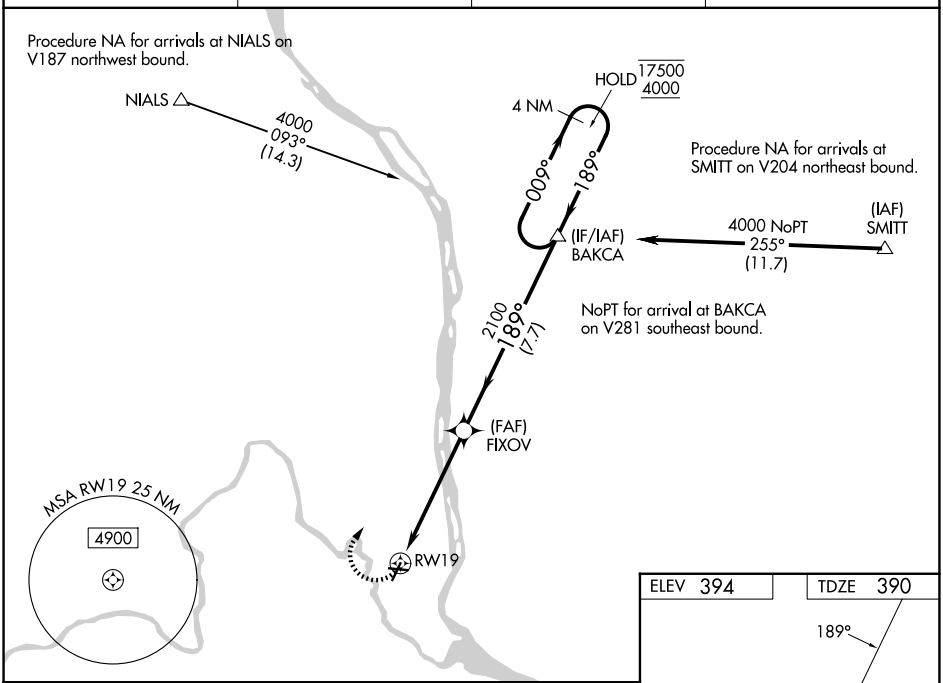

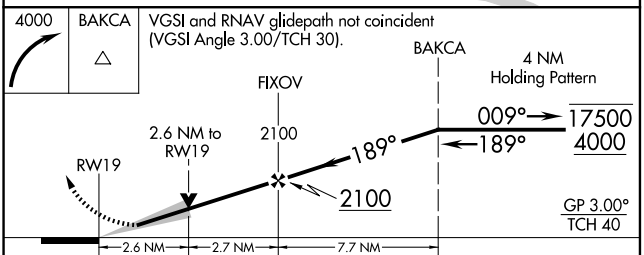

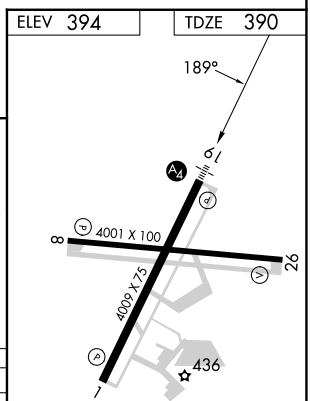

CATEGORY	A	B	C	D
LNAV/VNAV DA	794-1 404 (400-1)			
LNAV MDA	1240-⅞ 850 (900-⅞)	1240-1 850 (900-1)	1240-2 850 (900-2)	
CIRCLING	1240-1¼ 846 (900-1¼)		1240-2½ 846 (900-2½)	1960-3 1566 (1600-3)

REIL Rwys 1 and 19 L
MIRL Rwy 1-19 and 8-26 L

NW-1, 19 FEB 2026 to 19 MAR 2026