WAAS CH 69639 W29A	APP CRS 290°	Rwy Ldg 4979 TDZE 413 Apt Elev 413

RNAV (GPS) RWY 29
POTOMAC AIRPARK (W35)

RNP APCH.

NA

Procedure NA at night. Rwy 29 helicopter visibility reduction below 1 SM NA. Obtain local altimeter setting on CTAF; when not received, use Martinsburg altimeter setting and increase all MDAs 80 feet and increase LNAV Cat A visibility ¼ SM.

MISSED APPROACH: Climb to 3500 direct ALLAH and hold.

POTOMAC APP CON	CTAF
126.825 239.025	122.9

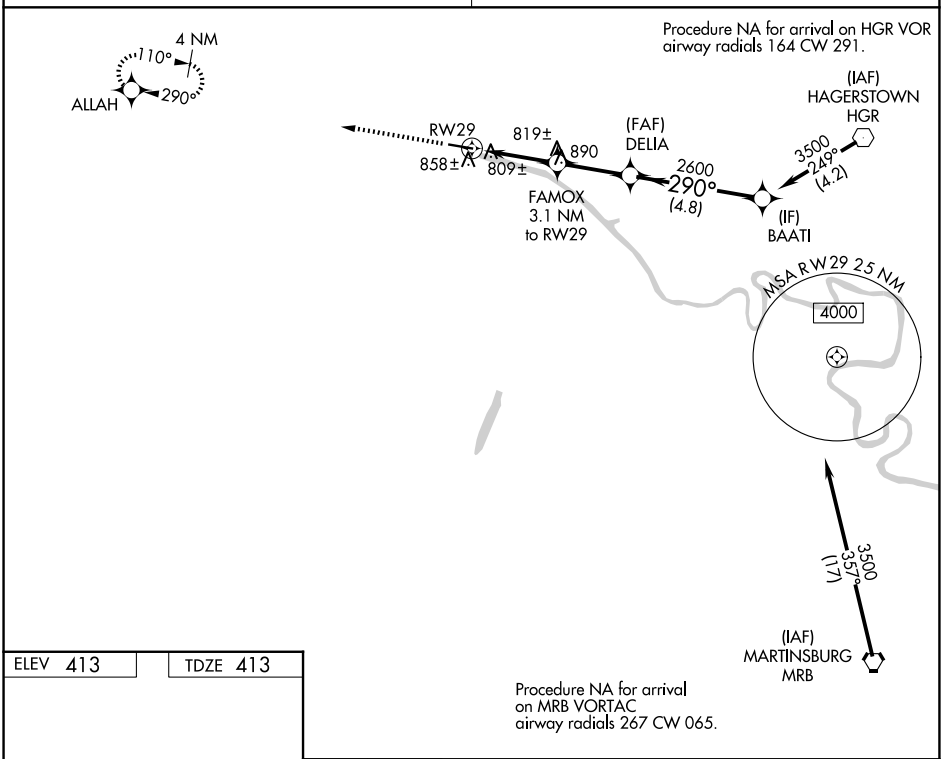

ELEV 413 TDZE 413

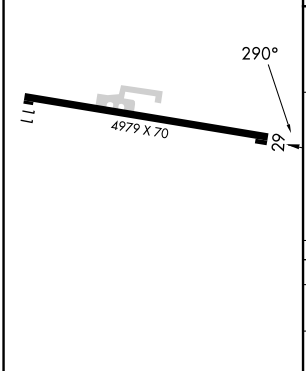

MIRL Rwy 11-29

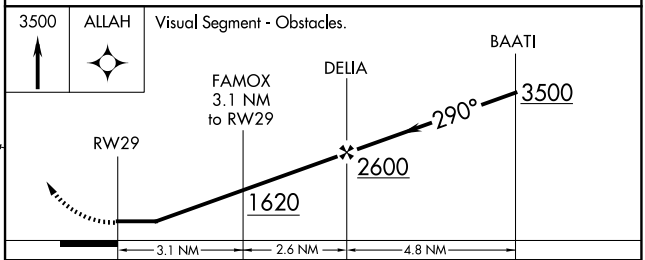

CATEGORY	A	B	C	D
LP MDA	1180-1 767 (800-1)	1180-1¼ 767 (800-1¼)	1180-2½	767 (800-2½)
LNAV MDA	1220-1 807 (900-1)	1220-1¼ 807 (900-1¼)	1220-2½	807 (900-2½)
CIRCLING	1240-1¼ 827 (900-1¼)	1280-1¼ 867 (900-1¼)	1700-3 1287 (1300-3)	1780-3 1367 (1400-3)

NE-4, 19 FEB 2026 to 19 MAR 2026