LOC/DME I-FJN 110.55 Chan 42 (Y)	APP CRS 356°	Rwy Ldg 13401 TDZE 581 Apt Elev 607

CONVERGING ILS RWY 36R

DALLAS-FORT WORTH INTL (DFW)

Simultaneous approach authorized with Converging ILS Rwy 31R. DME or Radar required.

MALSR

MISSED APPROACH: Climb to 1100, then climbing left turn to 3000 on heading 320° and CVE VOR/DME R-298 to KAGLE INT/CVE 39 DME and hold.

D-ATIS	LONE STAR APP CON	DFW TOWER	GND CON	CLNC DEL	CPDLC
ARR 123.775 DEP 135.925	118.425	126.55 127.5 EAST 124.15 134.9 WEST	121.65 121.8 EAST 121.85 WEST	128.25	

RADAR REQUIRED

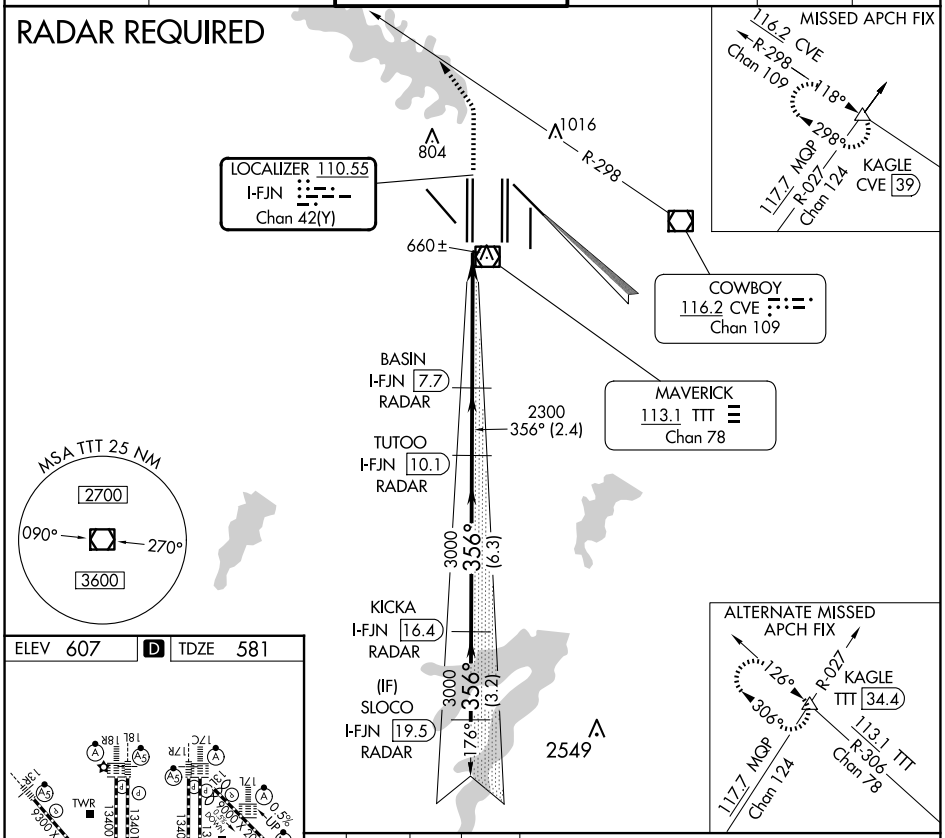

ELEV 607	D	TDZE 581

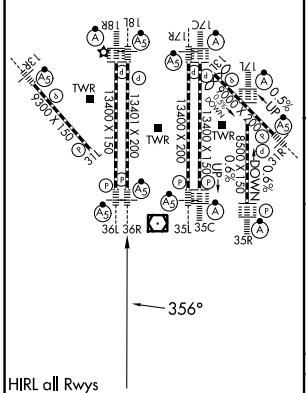

HIRL all Rwys
REIL Rwys 13L and 31L
TDZ/CL all Rwys except 13L and 31L

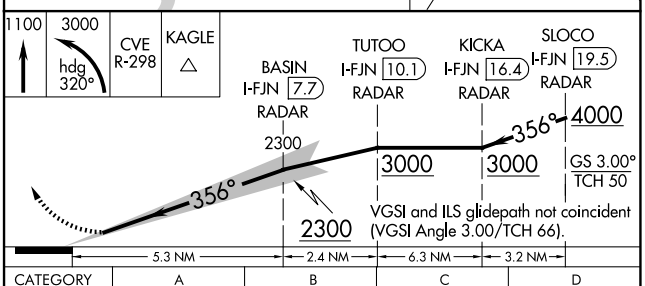

CATEGORY	A	B	C	D
S-ILS 36R	781/18	200 (200-½)		

SC-2, 19 FEB 2026 to 19 MAR 2026