ILS or LOC RWY 17L
DALLAS-FORT WORTH INTL (DFW)

LOC/DME I-PPZ	APP CRS	Rwy Ldg	8500
111.75	176°	TDZE	545
Chan 54 (Y)		Apt Elev	607

Simultaneous approach authorized with Rwy 17C/R and Rwy 18L/R. DME required.

ALSF-2

MISSED APPROACH: Climb to 1020 then climbing left turn to 3000 on heading 151° and TTT VOR/DME R-127 to TACKE/TTT 26.5 DME and hold.

D-ATIS	LONE STAR APP CON	DFW TOWER	GND CON	CLNC DEL	CPDLC
ARR 123.775 DEP 135.925	119.4	126.55 127.5 EAST 124.15 134.9 WEST	121.65 121.8 EAST 121.85 WEST	128.25	

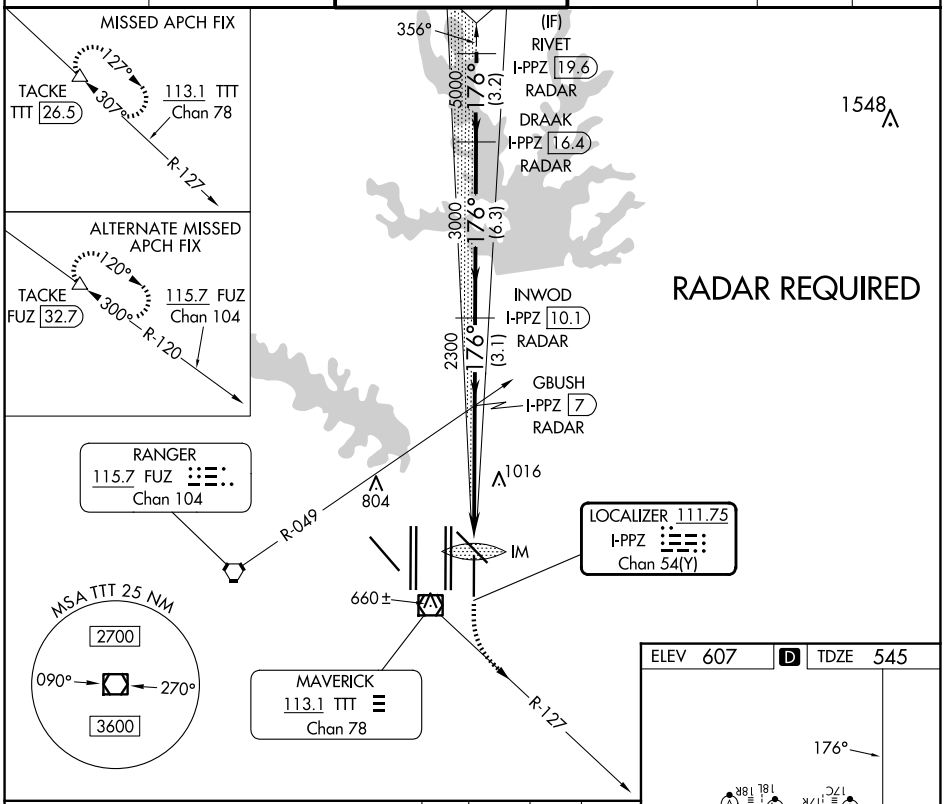

VGSI and ILS glidepath not coincident (VGSI Angle 3.00/TCH 77).

1020	3000	TTT	TACKE
	hdg 151°	R-127	△

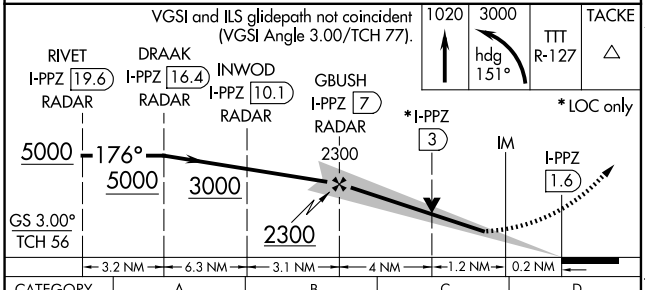

* LOC only

ELEV 607 D TDZE 545

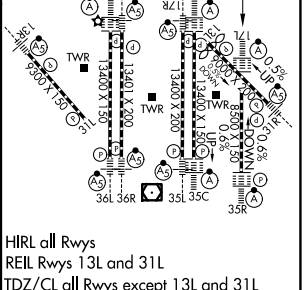

HIRL all Rwys
REIL Rwys 13L and 31L
TDZ/CL all Rwys except 13L and 31L

CATEGORY	A	B	C	D
S-ILS 17L	745/18 200 (200-½)			
S-LOC 17L	1040/24 495 (500-½)		1040/50 495 (500-1)	

FAF to MAP 5.4 NM					
Knots	60	90	120	150	180
Min:Sec	5:24	3:36	2:42	2:10	1:48

SC-2, 19 FEB 2026 to 19 MAR 2026
SC-2, 19 FEB 2026 to 19 MAR 2026