WAAS CH 86732 W31A	APP CRS 314°	Rwy Ldg 4602 TDZE 1137 Apt Elev 1137

RNAV (GPS) RWY 31
IOWA FALLS MUNI (IFA)

RNP APCH - GPS.

Rwy 31 helicopter visibility reduction below 1 SM NA. For uncompensated Baro-VNAV systems, LNAV/VNAV NA below -17°C or above 54°C. Straight-in Rwy 31 NA at night, Circling Rwy 31 NA at night.

MISSED APPROACH: Climb to 1600 then climbing right turn to 4000 direct ARTYS and hold, continue climb-in-hold to 4000.

AWOS-3	DES MOINES APP CON ★	UNICOM
120.425	118.9 251.15	122.8 (CTAF) L

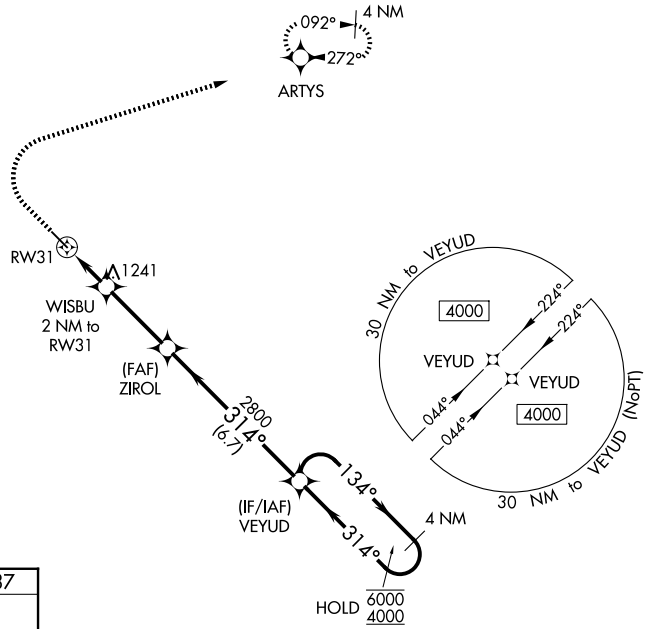

ELEV 1137 TDZE 1137

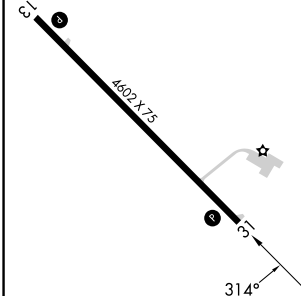

MIRL Rwy 13-31 L
REIL Rwys 13 and 31 L

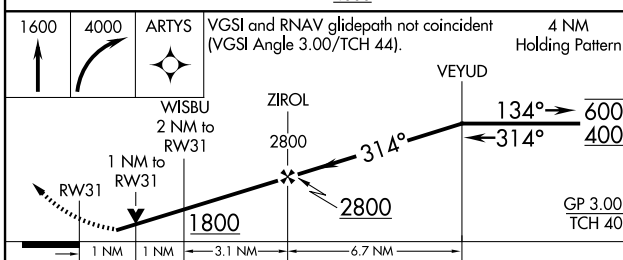

CATEGORY	A	B	C	D
LPV DA	1387-1 250 (300-1)			
LNAV/VNAV DA	1398-1 261 (300-1)			
LNAV MDA	1500-1 363 (400-1)			
CIRCLING	1540-1 403 (500-1)	1620-1 483 (500-1)	1760-1¾ 623 (700-1¾)	1800-2 663 (700-2)

NC-3, 19 FEB 2026 to 19 MAR 2026
NC-3, 19 FEB 2026 to 19 MAR 2026