WAAS CH 49029 W14A	APP CRS 141°	Rwy ldg 4001 TDZE 674 Apt Elev 674

RNAV (GPS) RWY 14
RICHARD I BONG (SUW)

RNP APCH.

Rwy 14 helicopter visibility reduction below ¾ SM NA.

MISSED APPROACH: Climb to 3000 direct BNATT and hold.

AWOS-3	DULUTH APP CON	CLNC DEL	UNICOM
120.35	125.45 233.7	124.8	122.7 (CTAF) L

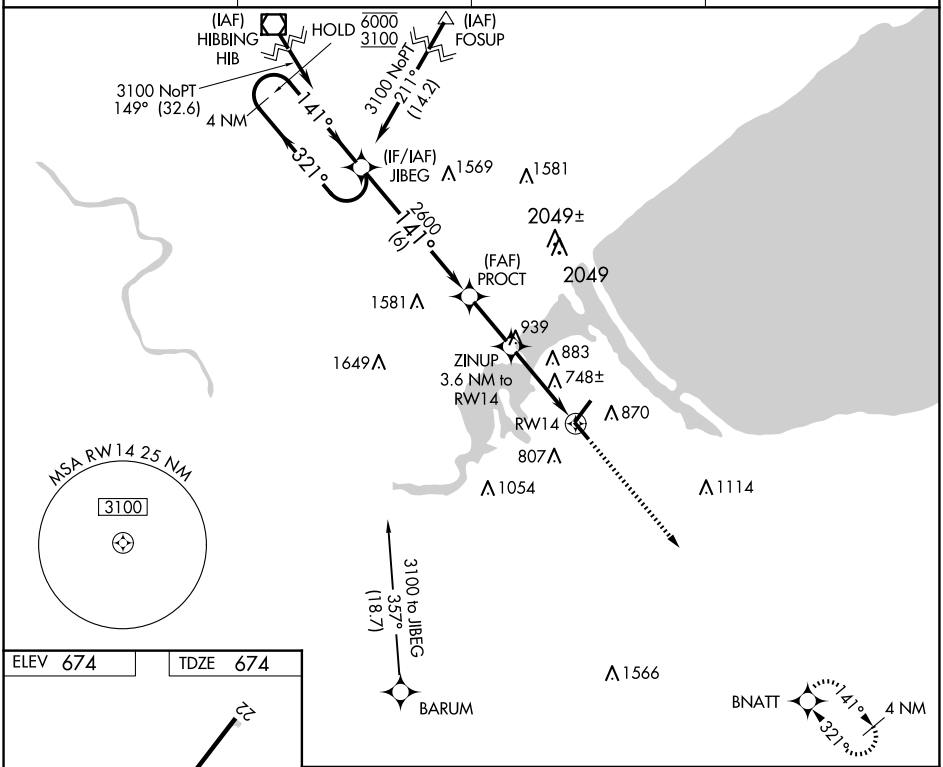

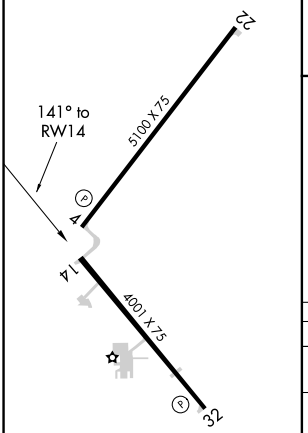

REIL Rwys 4, 14 and 32 L
MIRL Rwys 4-22 and 14-32 L

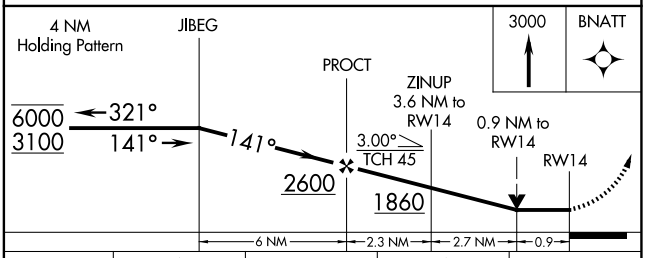

CATEGORY	A	B	C	D
LP MDA	1000-1 326 (400-1)			
LNAV MDA	1140-1 466 (500-1)		1140-1⅜ 466 (500-1⅜)	
CIRCLING	1220-1 546 (600-1)		1360-2 686 (700-2)	1360-2¼ 686 (700-2¼)

EC-3, 19 FEB 2026 to 19 MAR 2026