WAAS CH 58338 W18A	APP CRS 181°	Rwy ldg 3202 TDZE 548 Apt Elev 551

RNAV (GPS) RWY 18
HOLLY SPRINGS-MARSHALL COUNTY (M41)

RNP APCH-GPS.

Rwy 18 helicopter visibility reduction below ¾ SM NA. Baro-VNAV NA. Use Olive Branch altimeter setting; when not received, use Oxford altimeter setting and increase LPV DA to 870, and all visibilities ⅛ SM; increase LNAV/VNAV DA to 957 and all MDAs 20 feet.

MISSED APPROACH: Climb to 1060 then climbing right turn to 3000 direct WUSAP and hold.

OLV AWOS-3	MEMPHIS APP CON	UNICOM
119.925	125.8 338.3	122.8 (CTAF)

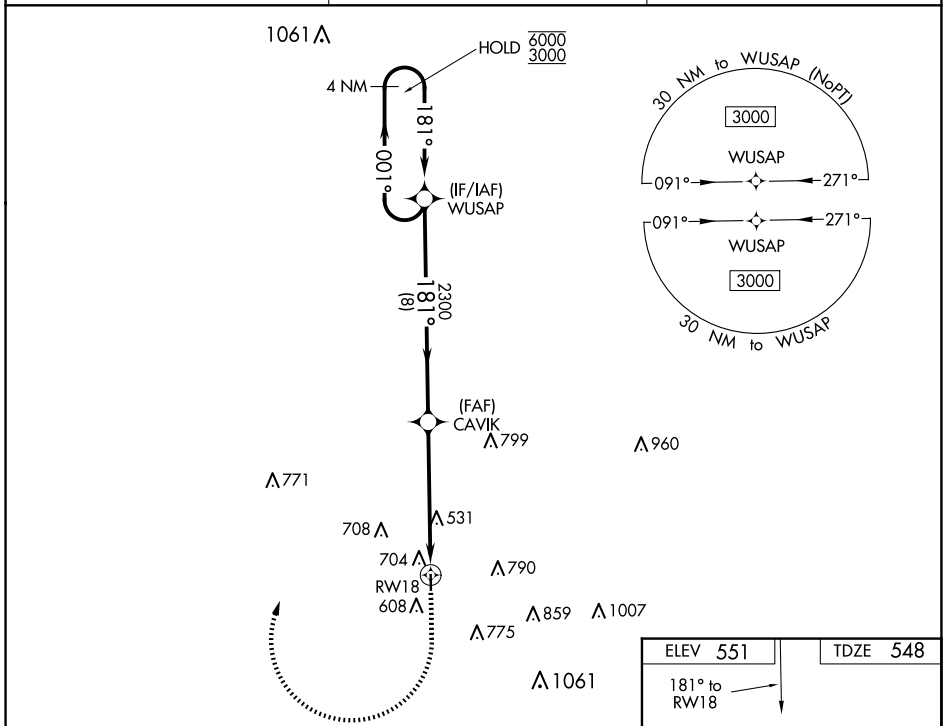

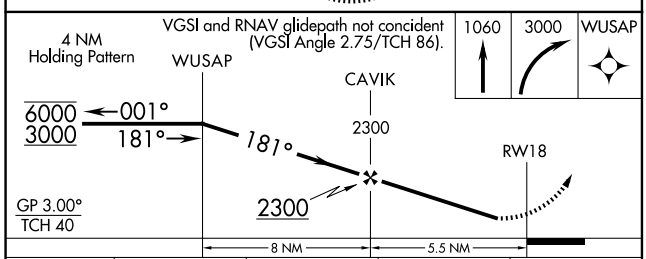

CATEGORY	A	B	C	D
LPV DA	858-1⅛ 310 (400-1⅛)			NA
LNAV/VNAV DA	945-1½ 397 (400-1½)			NA
LNAV MDA	1020-1 472 (500-1)		1020-1⅜ 472 (500-1⅜)	NA
C CIRCLING	1080-1 529 (600-1)	1100-1 549 (600-1)	1260-2 709 (800-2)	NA

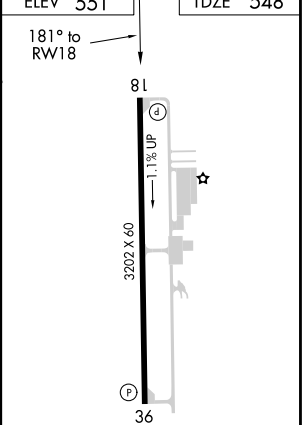

SC-4, 19 FEB 2026 to 19 MAR 2026
SC-4, 19 FEB 2026 to 19 MAR 2026