WAAS CH 53500 W11A	APP CRS 110°	Rwy Ldg 5480 TDZE 145 Apt Elev 145

RNAV (GPS) RWY 11
SKAGIT RGNL (BVS)

Circling to Rwy 04 NA at night. For uncompensated Baro-VNAV systems, LNAV/VNAV NA below -15°C (5°F) or above 54°C (130°F). Baro-VNAV and VDP NA when using Friday Harbor altimeter setting. DME/DME RNP-0.3 NA. When local altimeter setting not received use Friday Harbor altimeter setting: increase LPV DA to 561 feet, LNAV/VNAV DA to 710 feet and all Cats visibilities ¼ SM; increase all MDA 60 feet and Cats C and D visibility ¼ SM. Helicopter visibility reduction below ¾ SM NA.

MISSED APPROACH: Climb to 1000 then climbing right turn to 3900 direct SOCLO and hold, continue climb-in-hold to 3900.

AWOS-3	WHIDBEY APP CON	UNICOM
121.125	120.7 270.8	123.075 (CTAF) L

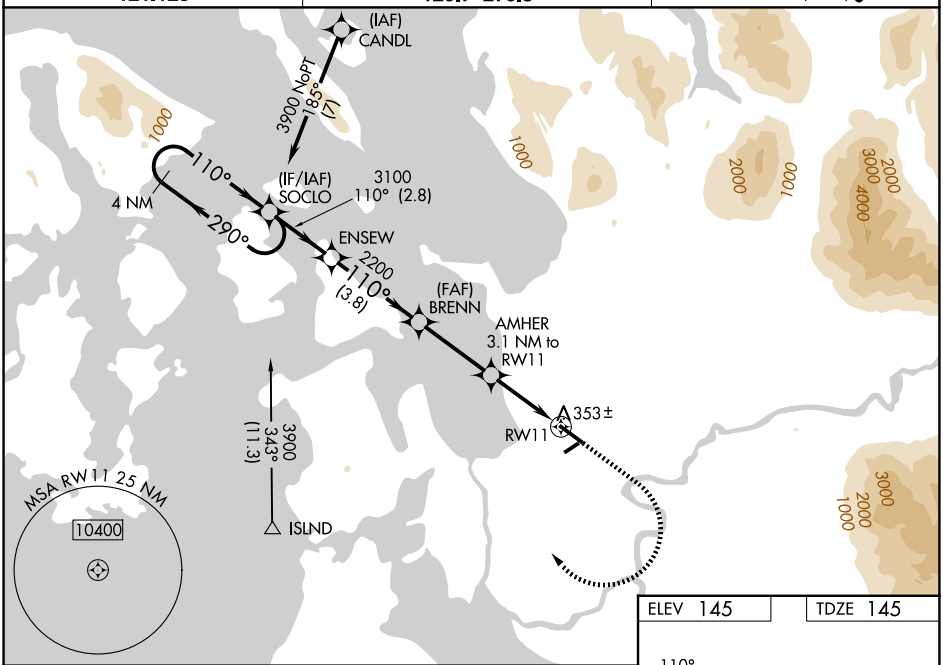

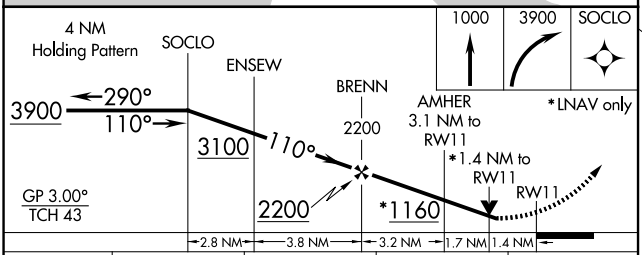

CATEGORY	A	B	C	D
LPV DA	500-1¼ 355 (400-1¼)			
LNAV/VNAV DA	649-1¾ 504 (600-1¾)			
LNAV MDA	620-1 475 (500-1)		620-1⅜ 475 (500-1⅜)	700-1⅝ 555 (600-1⅝)
CIRCLING	680-1 535 (600-1)	700-1 555 (600-1)	700-1½ 555 (600-1½)	1000-2¾ 855 (900-2¾)

ELEV 145 TDZE 145

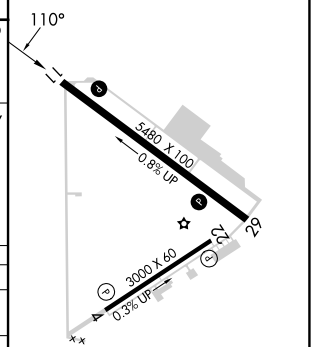

LIRL Rwy 4-22 L
REIL Rwys 11 and 29 L
MIRL Rwy 11-29 L

NW-1, 19 FEB 2026 to 19 MAR 2026

NW-1, 19 FEB 2026 to 19 MAR 2026