APP CRS	Rwy ldg	6600
083°	TDZE	9
	Apt Elev	9

RNAV (RNP) Z RWY 9

POHNPEI INTL (PNI)(PTPN)

Obtain local altimeter setting on CTAF; when not received, procedure NA. For uncompensated Baro-VNAV systems, procedure NA below 20°C (68°F) or above 54°C (130°F). Missed approach requires RNP less than 1.0. RF required. GPS required. No controlled airspace below 5500 feet.

MISSED APPROACH: (Do not exceed 230K until WRENS) Climb to 2300 on the RNAV missed approach route to WRENS and hold.

POHNPEI RADIO
123.6 (CTAF) L

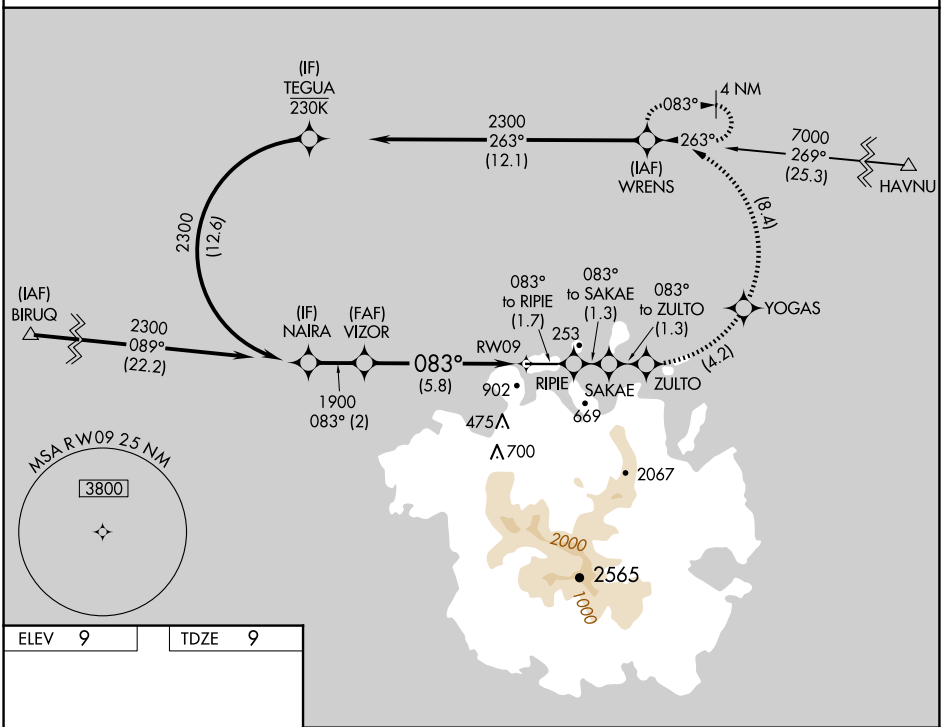

ELEV 9	TDZE 9

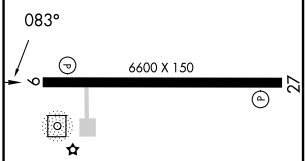

MIRL Rwy 9-27 L
REIL Rwys 9 and 27

2300 tr 083°	RIPIE	tr 083°	SAKAE	tr 083°	ZULTO		YOGAS		WRENS

See planview for multiple IF locations.

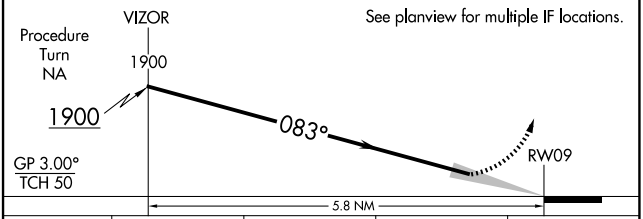

CATEGORY	A	B	C	D
RNP 0.15 DA	259-1 250 (300-1)			

AUTHORIZATION REQUIRED

PAC, 22 JAN 2026 to 19 MAR 2026
PAC, 22 JAN 2026 to 19 MAR 2026