APP CRS	Rwy ldg	6600
083°	TDZE	9
	Apt Elev	9

RNAV (GPS) X RWY 9
POHNPEI INTL (PNI)(PTPN)

Obtain local altimeter setting on CTAF; when not received, procedure NA. Circling NA south of Rwy 9-27. Procedure NA at night except by prior arrangement for runway lights. DME/DME RNP-0.3 NA. No controlled airspace below 5500. Ships with maximum height of 150 feet MSL may traverse Pohnpei Channel 400 feet off approach end of runway, closing airport at times.

MISSED APPROACH: Climb to 3000 direct OHAFU and hold.

POHNPEI RADIO
123.6 (CTAF)

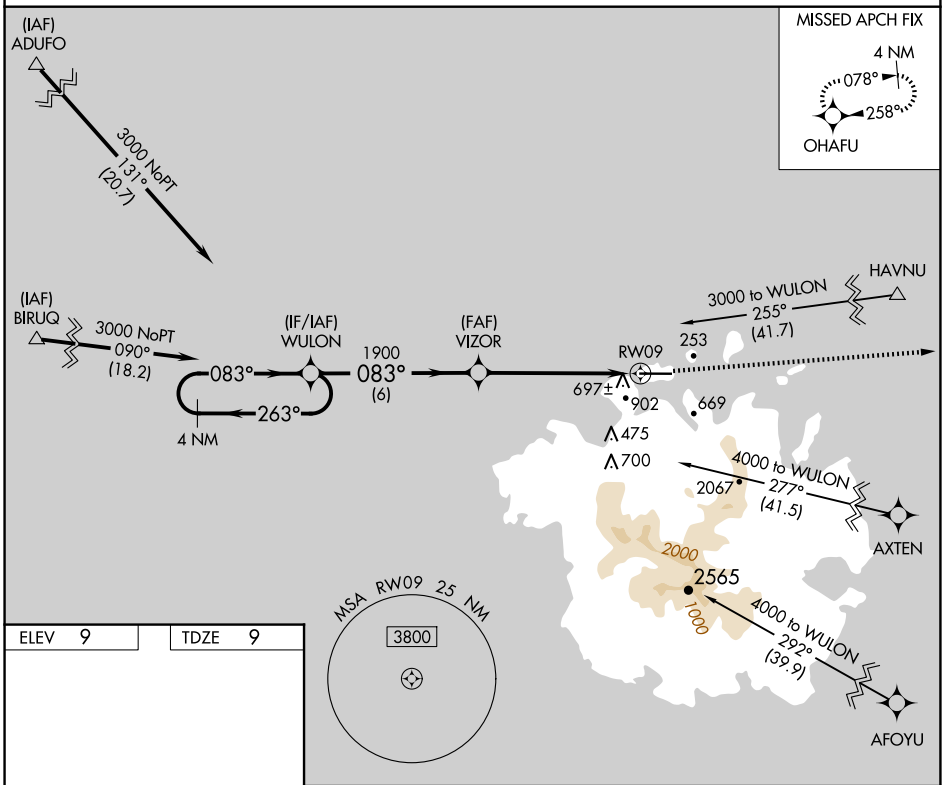

ELEV 9 | TDZE 9

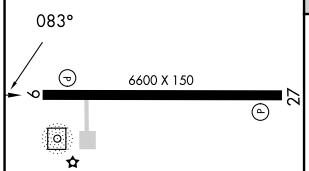

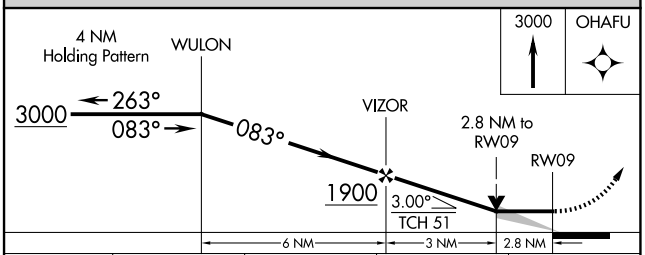

CATEGORY	A	B	C	D
LNAV MDA	960-1¼ 951 (1000-1¼)	960-1½ 951 (1000-1½)	960-3 951 (1000-3)	
C CIRCLING	960-1¼ 951 (1000-1¼)	960-1½ 951 (1000-1½)	960-3 951 (1000-3)	

MIRL Rwy 9-27
REIL Rwys 9 and 27

PAC, 22 JAN 2026 to 19 MAR 2026

PAC, 22 JAN 2026 to 19 MAR 2026