APP CRS	Rwy ldg	5003
185°	TDZE	978
	Apt Elev	979

RNAV (GPS) Y RWY 18
WINCHESTER MUNI (BGF)

RNP APCH.

Rwy 18 helicopter visibility reduction below ¾ SM NA.

MISSED APPROACH: Climbing right turn to 4000 direct ZEDUX and hold.

AWOS-3	MEMPHIS CENTER	GCO	UNICOM
121.675	128.15 323.125	121.725	122.8 (CTAF)

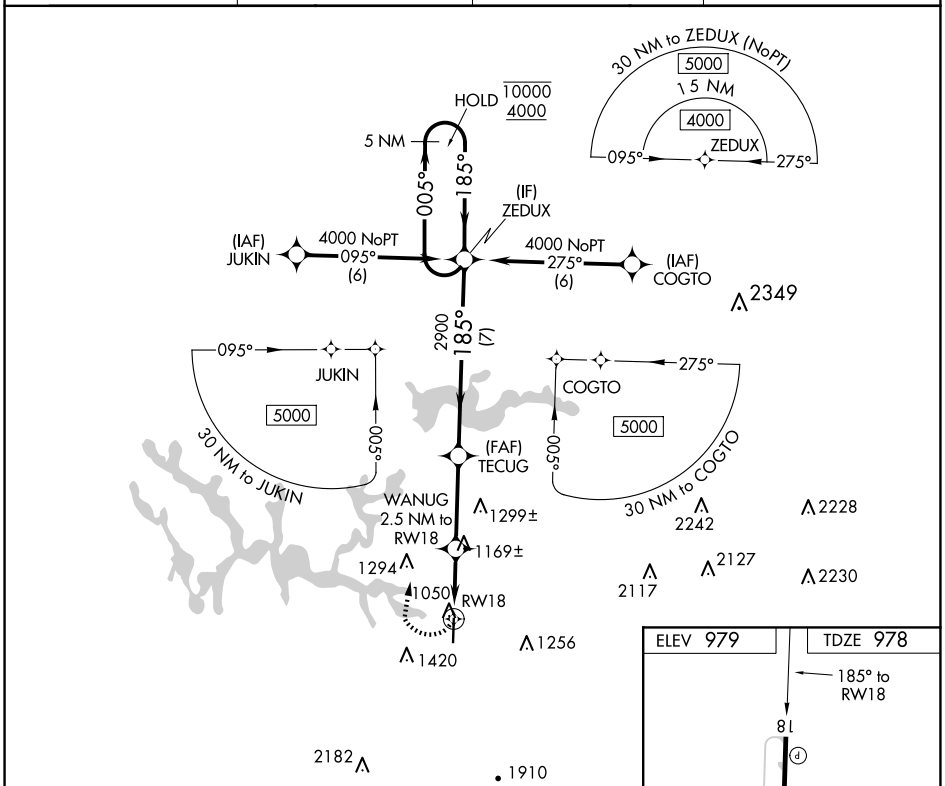

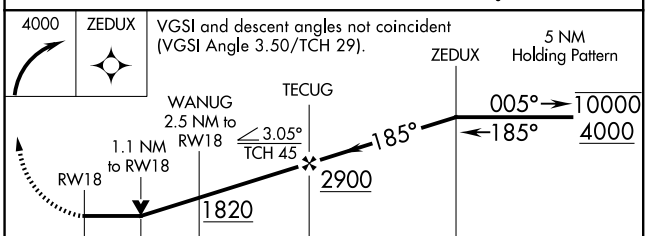

CATEGORY	A	B	C	D
LNAV MDA	1420-1 442 (500-1)		1420-1⅜ 442 (500-1⅜)	1420-1½ 442 (500-1½)
CIRCLING	1480-1 501 (600-1)	1780-1 801 (900-1)	1820-2½ 841 (900-2½)	2380-3 1401 (1500-3)

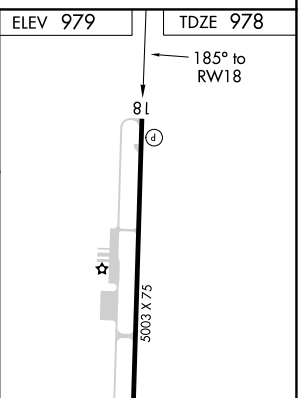

MIRL Rwy 18-36
REIL Rwys 18 and 36

SE-1, 19 FEB 2026 to 19 MAR 2026