APP CRS	Rwy ldg	3397
250°	TDZE	70
	Apt Elev	70

RNAV (GPS) RWY 25
WISCASSET (IWI)

RNP APCH.

Procedure NA at night. Rwy 25 helicopter visibility reduction below 1 SM NA. When local altimeter setting not received use Rockland altimeter setting and increase all MDA 80 feet.

MISSED APPROACH: Climb to 3000 direct BAZQE and hold.

ASOS	PORTLAND APP CON ★	UNICOM
135.725	119.75 269.35 (112° -292°) 120.4 299.2 (293°-111°)	122.8 (CTAF) L

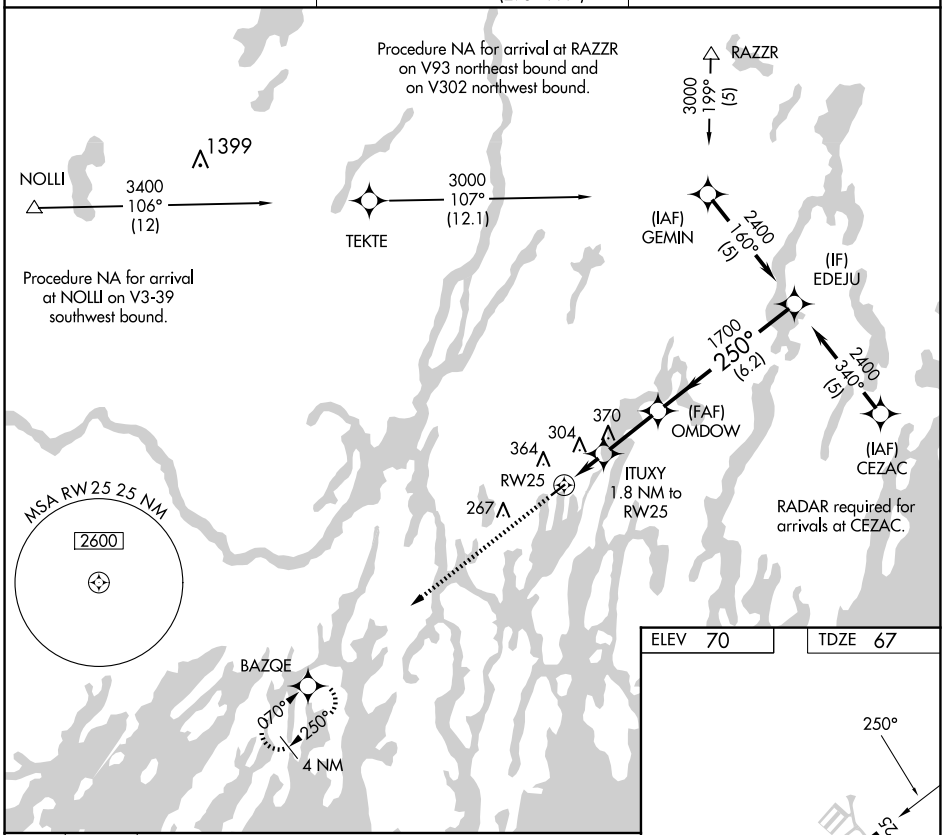

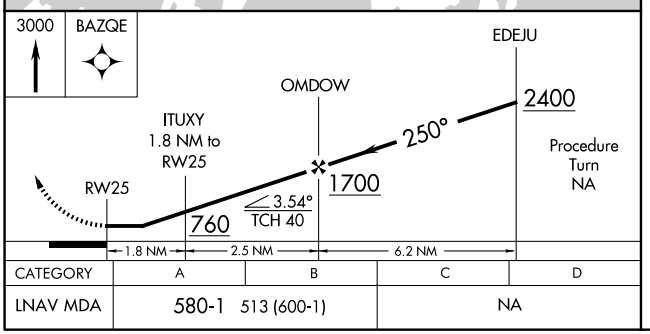

CATEGORY	A	B	C	D
LNAV MDA	580-1 513 (600-1)		NA	

ELEV 70 TDZE 67

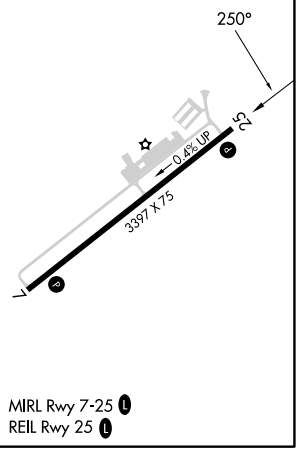

MIRL Rwy 7-25 L
REIL Rwy 25 L

NE-1, 19 FEB 2026 to 19 MAR 2026

NE-1, 19 FEB 2026 to 19 MAR 2026