NDB AHQ	APP CRS	Rwy ldg	4100
400	205°	TDZE	1224
		Apt Elev	1224

NDB RWY 20
WAHOO MUNI (AHQ)

T A NA

Circling to Rwy 13-31 NA. Use Fremont altimeter setting, when not received, use Lincoln altimeter setting and increase all MDA 40 feet.

MISSED APPROACH: Climbing right turn to 3500 in AHQ NDB holding pattern.

AWOS-3P	OMAHA APP CON	UNICOM
125.975	135.875 354.05	122.7 (CTAF) L

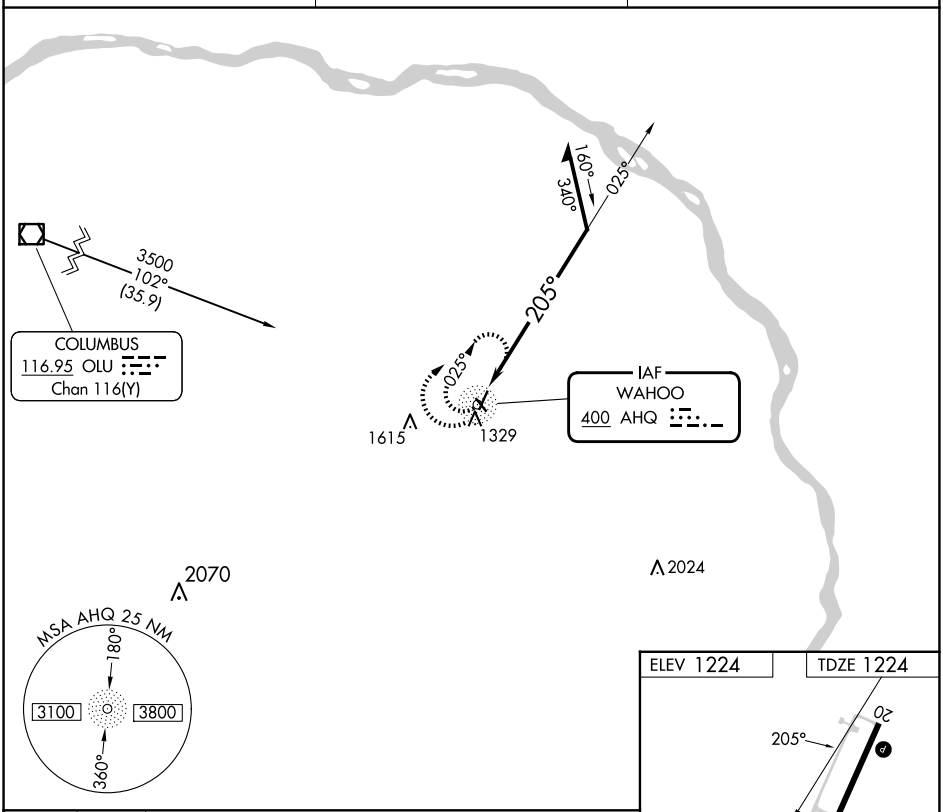

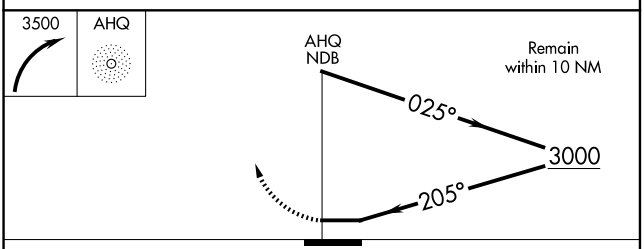

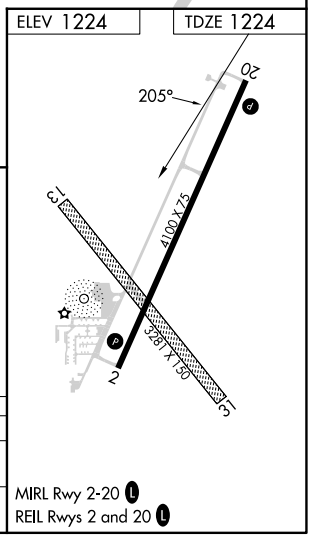

CATEGORY	A	B	C	D
S-20	1980-1 756 (800-1)	1980-1¼ 756 (800-1¼)	NA	
CIRCLING	1980-1 756 (800-1)	1980-1¼ 756 (800-1¼)	NA	

NC-2, 19 FEB 2026 to 19 MAR 2026

NC-2, 19 FEB 2026 to 19 MAR 2026