APP CRS	Rwy Ldg	N/A
323°	TDZE	N/A
	Apt Elev	6882

RNAV (GPS)-E

STEAMBOAT SPRINGS/BOB ADAMS FLD (SBS)

Circling NA northeast of Rwy 14-32.
DME/DME RNP- 0.3 NA.
When local altimeter setting not received, use Yampa Valley altimeter setting and increase all MDA 80 feet.
-25°C

MISSED APPROACH: Climbing left turn to 11300 direct HABRO and hold, continue climb-in-hold to 11300.

AWOS-3	DENVER CENTER	UNICOM
118.325	120.475 235.975	122.8 (CTAF) L

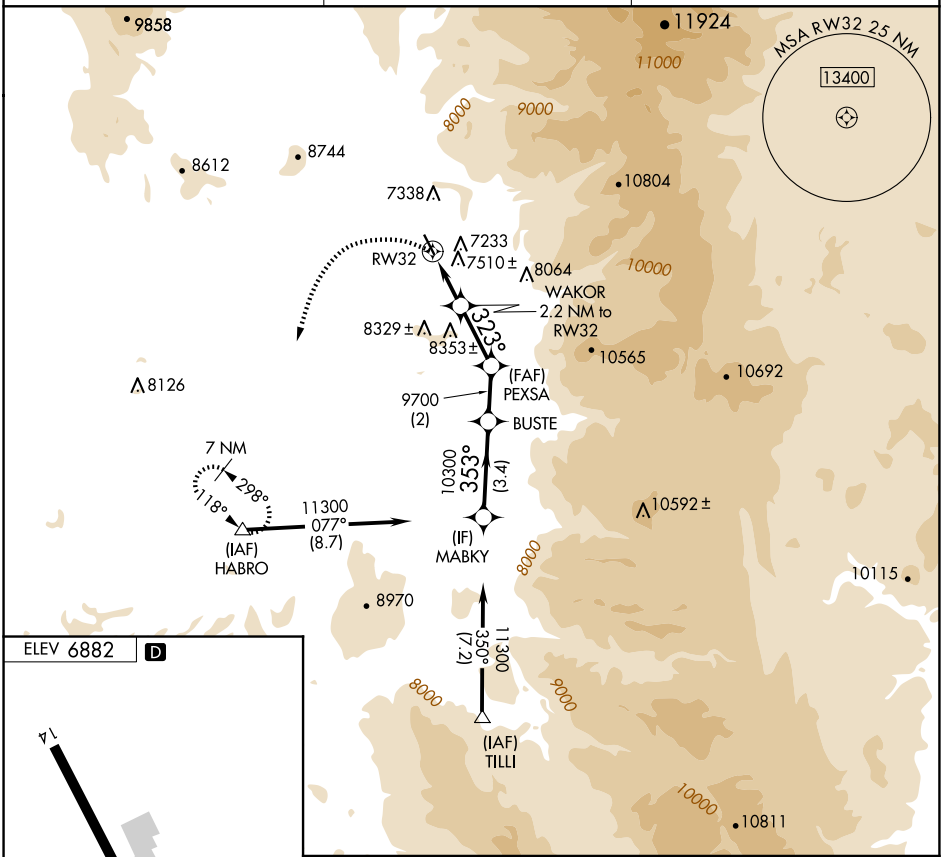

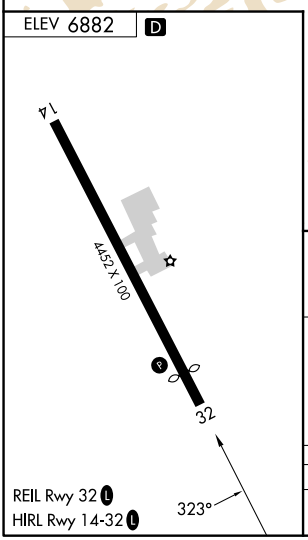

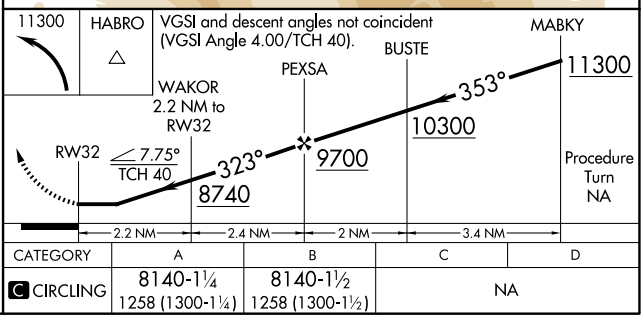

CATEGORY	A	B	C	D
C CIRCLING	8140-1¼ 1258 (1300-1¼)	8140-1½ 1258 (1300-1½)	NA	

SW-1, 19 FEB 2026 to 19 MAR 2026

SW-1, 19 FEB 2026 to 19 MAR 2026