| APP CRS | Rwy Ldg | N/A |
|---|---|---|
| 342° | TDZE | N/A |
| | Apt Elev | 4705 |

# RNAV (GPS)-A
## CARSON CITY (CXP)

RNP APCH.

NA
-18°C

Procedure NA at night. When local altimeter setting not received, use Reno/Tahoe Intl altimeter setting and increase all MDA 540 feet. Circling NA north of Rwy 9-27.

MISSED APPROACH: Climbing right turn to 13400 direct MARRI and hold, continue climb-in-hold to 13400.

| AWOS-3PT | NORCAL APP CON | CLNC DEL | UNICOM |
|---|---|---|---|
| 119.925 | 119.2 279.55 | 133.25 | 123.0 (CTAF) L |

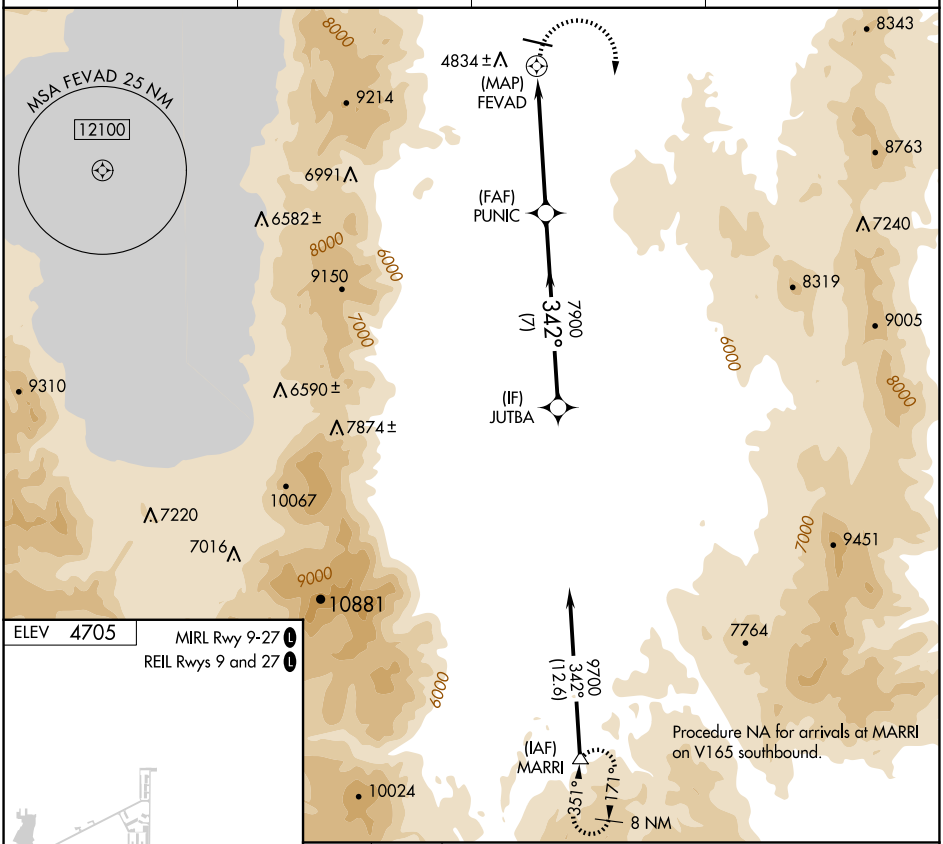


ELEV 4705

MIRL Rwy 9-27 L
REIL Rwys 9 and 27 L

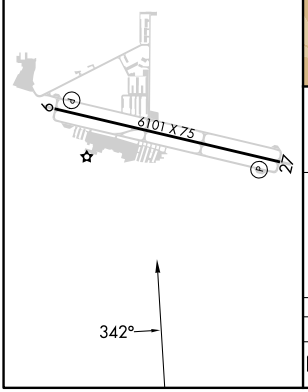


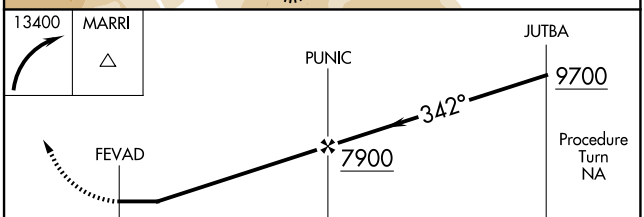


| CATEGORY | A | B | C | D |
|---|---|---|---|---|
| C CIRCLING | 6380-1¼ 1675 (1700-1¼) | 6380-1½ 1675 (1700-1½) | 6380-3 1675 (1700-3) | 7660-3 2955 (3000-3) |



SW-4, 19 FEB 2026 to 19 MAR 2026
SW-4, 19 FEB 2026 to 19 MAR 2026