VOR/DME RST	APP CRS	Rwy Ldg	N/A
112.0	319°	TDZE	N/A
Chan 57		Apt Elev	1304

VOR-A
DODGE CENTER (TOB)

Circling NA to Rwys 4 and 22. When local altimeter setting not received, use Rochester altimeter setting and increase all MDAs 60 feet and visibility Cat C ¼ SM.

MISSED APPROACH: Climb to 2500 then climbing left turn to 3000 on RST VOR/DME R-319 to RST VOR/DME and hold.

AWOS-3PT	ROCHESTER APP CON ★	CTAF
119.075	119.8 251.125	122.9 L

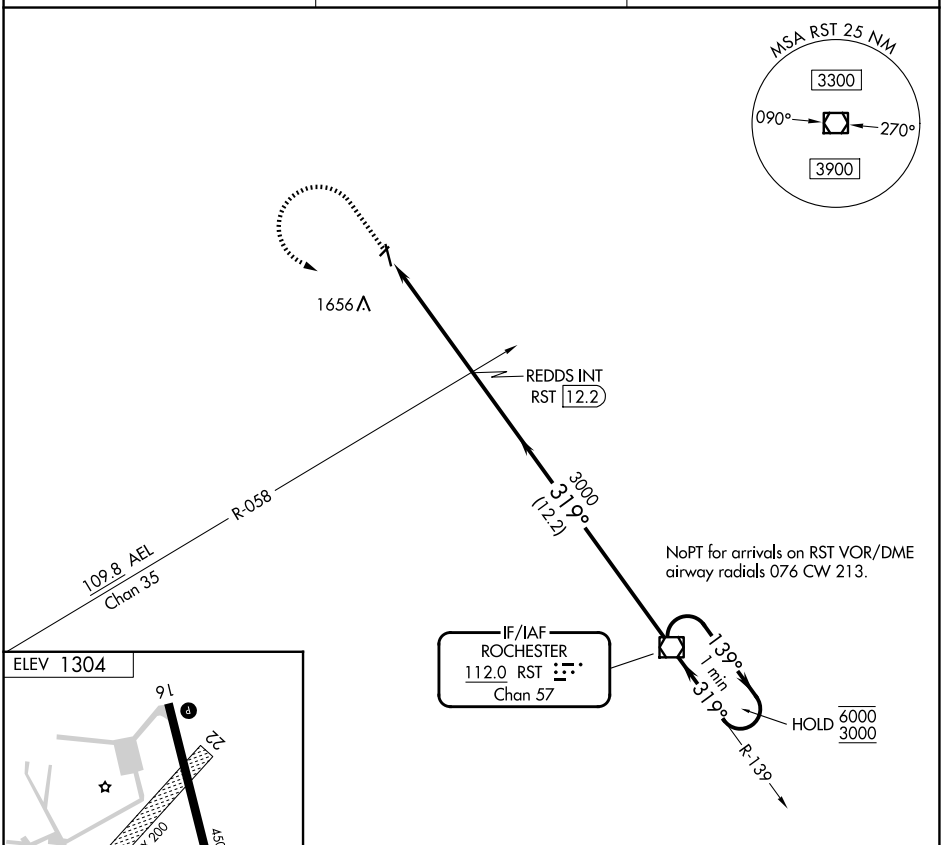

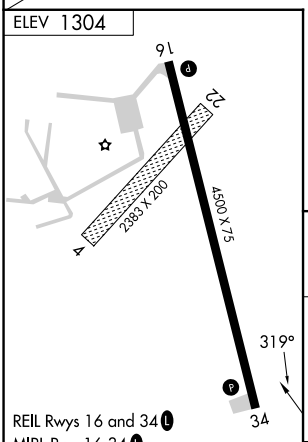

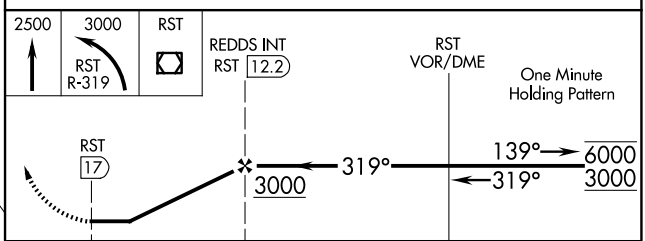

FAF to MAP 4.8 NM					
Knots	60	90	120	150	180
Min:Sec	4:48	3:12	2:24	1:55	1:36

CATEGORY	A	B	C	D
CIRCLING	1960-1 656 (700-1)		1960-1¾ 656 (700-1¾)	NA

NC-1, 19 FEB 2026 to 19 MAR 2026