APP CRS	Rwy Ldg	7000
270°	TDZE	607
	Apt Elev	607

RNAV (GPS) RWY 27
BENJAMIN TAISACAN MANGLONA INTL (GRO)(PGRO)

T A Circling NA south of Rwy 9-27. When local altimeter setting not received, use Andersen AFB altimeter setting and increase all MDA 320 feet, increase LNAV Cat B visibility ¼ mile, Cat C visibility 1⅛ mile, Cat D visibility 1 mile, Circling Cat C visibility 1 mile Cat D visibility ¾ mile. DME/DME RNP -0.3 NA.

MISSED APPROACH: Climb to 1200 then climbing right turn to 3000 direct EPCAX and hold.

GUAM CERAP	CTAF
120.5 263.0	123.6 L

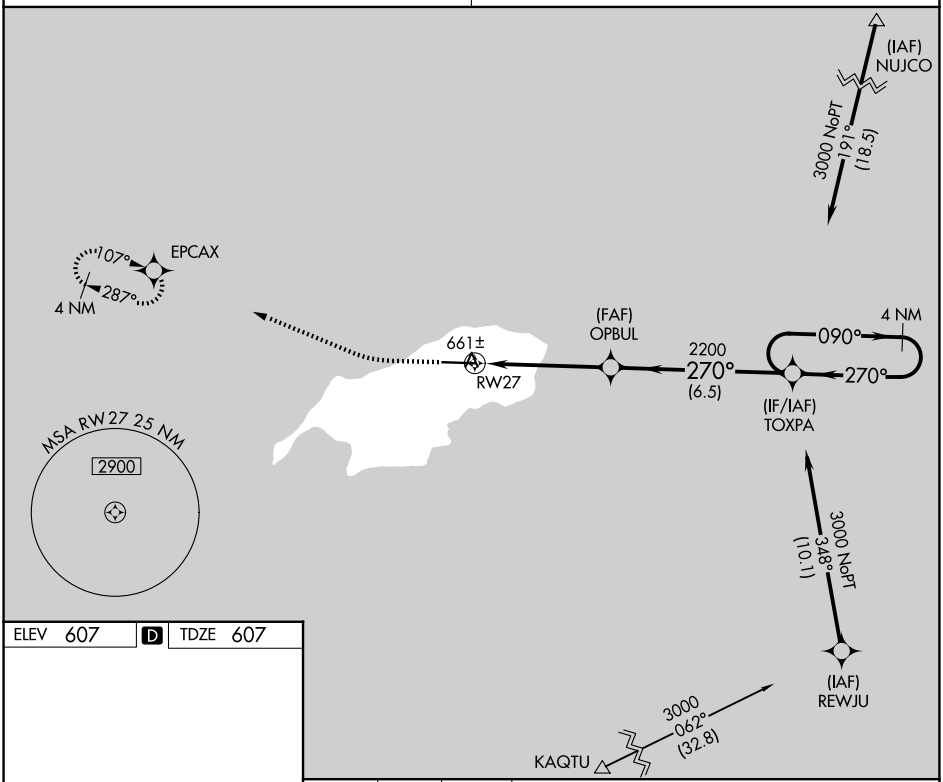

ELEV 607 D TDZE 607

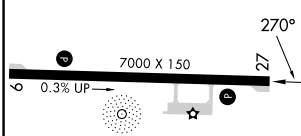

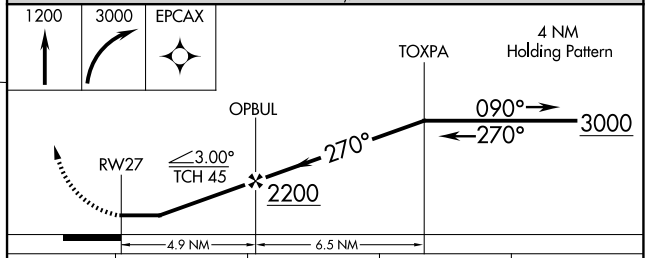

CATEGORY	A	B	C	D
LNAV MDA	1020-1 413 (500-1)	1040-1 433 (500-1)	1100-1⅜ 493 (500-1⅜)	1140-1½ 533 (600-1½)
CIRCLING	1020-1 413 (500-1)	1060-1 453 (500-1)	1100-1½ 493 (500-1½)	1160-2 553 (600-2)

REIL Rwy 9 L
MIRL Rwy 9-27 L

PAC, 22 JAN 2026 to 19 MAR 2026

PAC, 22 JAN 2026 to 19 MAR 2026