APP CRS	Rwy ldg	4861
221°	TDZE	16
	Apt Elev	16

RNAV (GPS) RWY 22
FERNANDINA BEACH MUNI (FHB)

RNP APCH.

Circling Rwy 9, 22, 27 NA at night. Rwy 22 helicopter visibility reduction below 1 SM NA. Straight-in Rwy 22 NA at night.

MISSED APPROACH: Climb to 600 then climbing left turn to 2000 direct EZDAW and hold.

AWOS-3	JACKSONVILLE APP CON	UNICOM
118.075	127.0 292.15	122.7 (CTAF) L

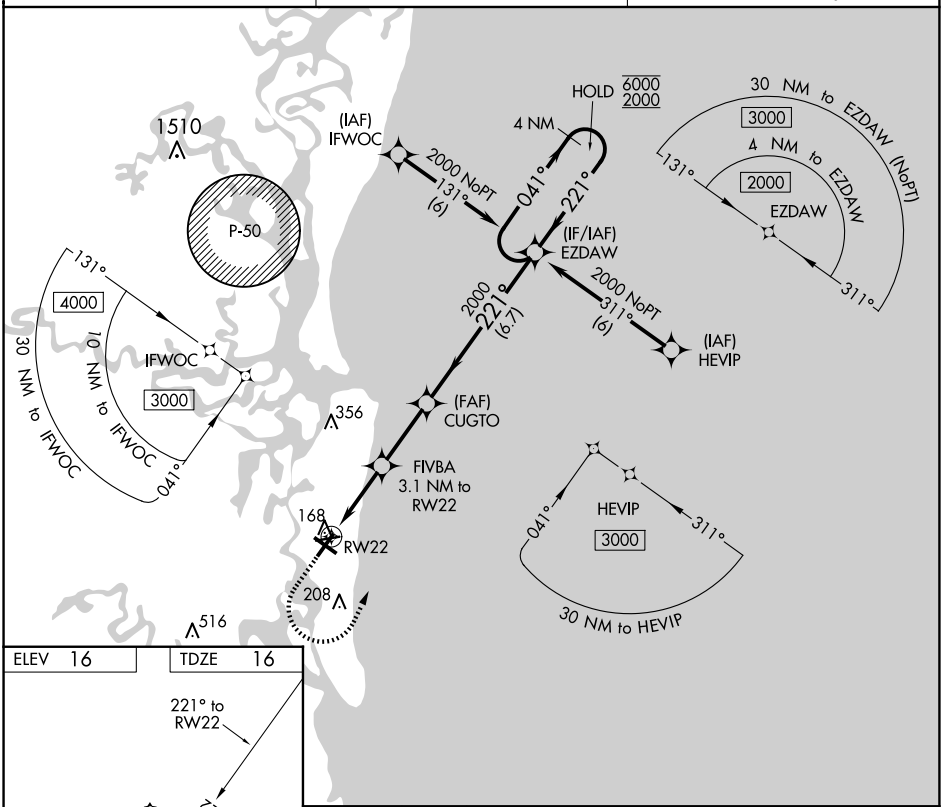

ELEV 16	TDZE 16

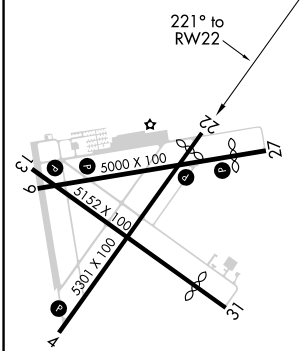

REIL Rwys 4 and 13 L
MIRL Rwys 4-22, 9-27 and 13-31 L

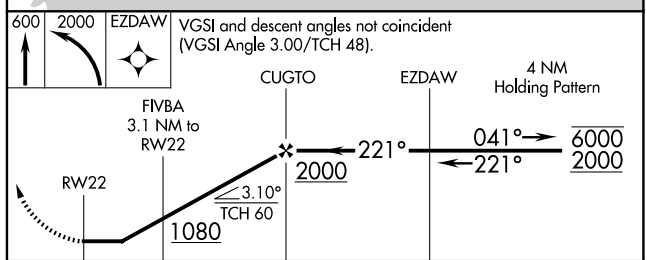

CATEGORY	A	B	C	D
LNAV MDA	420-1 404 (500-1)		420-1⅛ 404 (500-1⅛)	
C CIRCLING	480-1 464 (500-1)		580-1½ 564 (600-1½)	580-2 564 (600-2)

SE-3, 19 FEB 2026 to 19 MAR 2026