WAAS CH 70504 W36A	APP CRS 356°	Rwy ldg 5201 TDZE 1277 Apt Elev 1277

RNAV (GPS) RWY 36
WELLINGTON MUNI (EGT)

RNP APCH - GPS.

Baro-VNAV and VDP NA when using ICT altimeter setting. For uncompensated Baro-VNAV systems, LNAV/VNAV NA below -17°C or above 54°C. When local altimeter setting not received, use ICT altimeter setting: increase LPV DA to 1580 feet; increase LNAV/VNAV DA to 1667 feet and all visibilities ⅛ SM; increase all MDAs 60 feet and Circling Cat C/D visibility ¼ SM.

MISSED APPROACH: Climb to 3000 direct TANUC and hold.

AWOS-3P	WICHITA APP CON	UNICOM
118.875	134.85	122.8 (CTAF) L

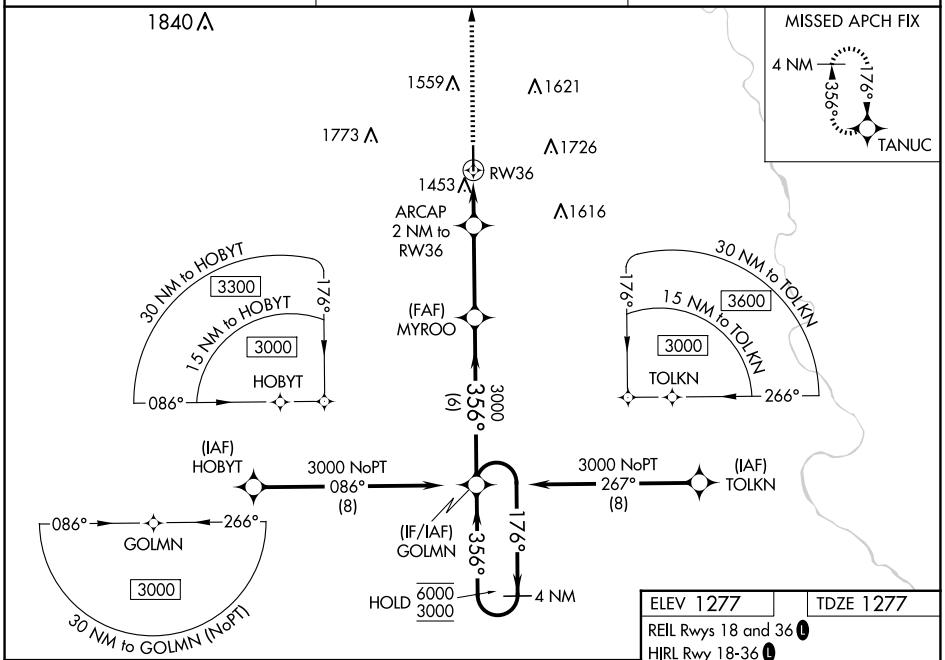

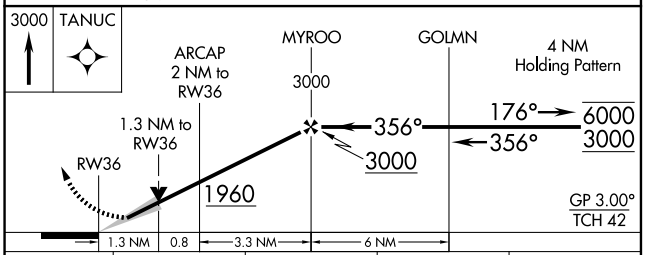

CATEGORY	A	B	C	D
LPV DA	1527-1 250 (300-1)			
LNAV/VNAV DA	1614-1 337 (400-1)			
LNAV MDA	1720-1 443 (500-1)		1720-1⅜ 443 (500-1⅜)	
C CIRCLING	1760-1 483 (500-1)		2040-2¼ 763 (800-2¼)	2140-2¾ 863 (900-2¾)

ELEV 1277 | TDZE 1277

REIL Rwys 18 and 36 L

HIRL Rwy 18-36 L

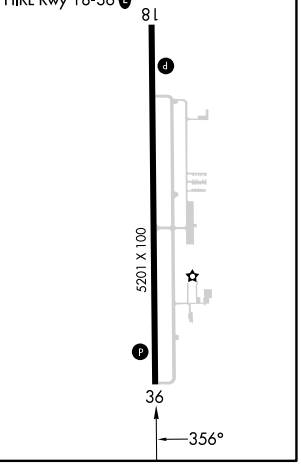

NC-2, 19 FEB 2026 to 19 MAR 2026

NC-2, 19 FEB 2026 to 19 MAR 2026