RNAV (GPS) RWY 35
LAMAR MUNI (LLU)

WAAS CH 77536 W35A	APP CRS 347°	Rwy ldg 4000 TDZE 1005 Apt Elev 1010

RNP APCH.

Rwy 35 helicopter visibility reduction below ¾ SM NA. Baro-VNAV NA. Use Joplin altimeter setting. Circling Rwy 21 NA at night.

MISSED APPROACH: Climb to 3100 direct ROYOC and hold.

JLN ASOS	KANSAS CITY CENTER	CTAF
120.85	128.6 282.325	122.9 L

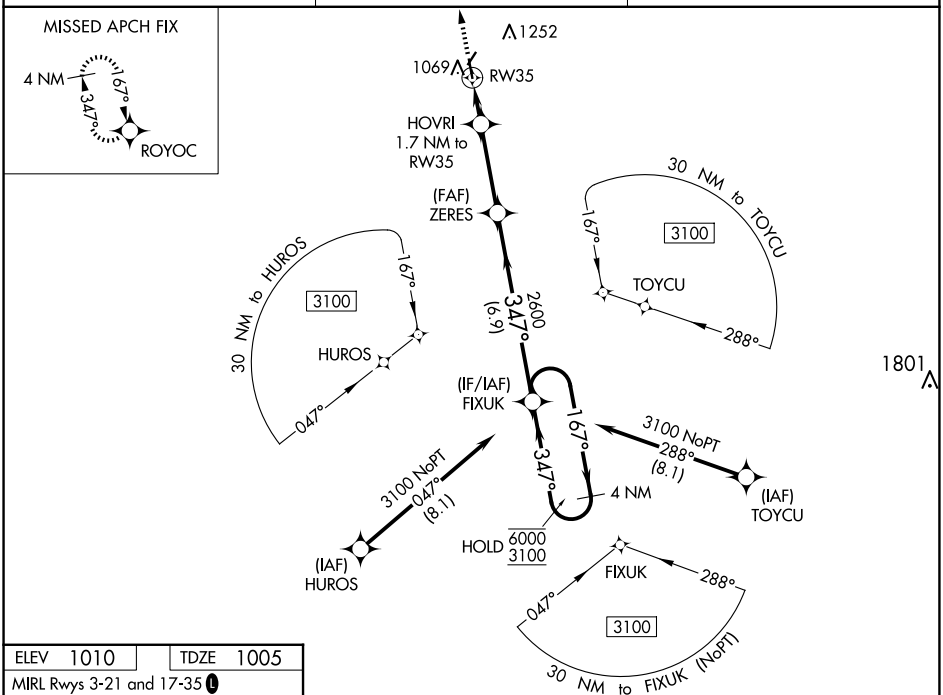

ELEV 1010 TDZE 1005

MIRL Rwys 3-21 and 17-35 L

REIL Rwys 17 and 35

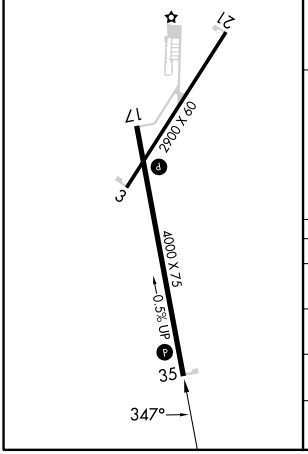

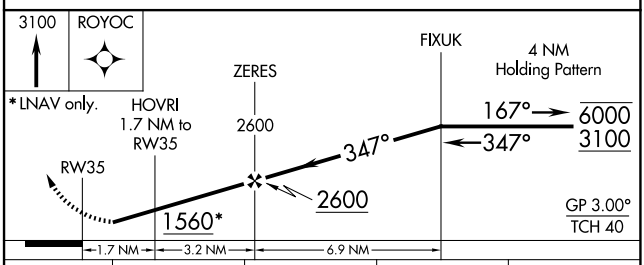

CATEGORY	A	B	C	D
LPV DA	1310-1 305 (300-1)			NA
LNAV/VNAV DA	1310-1 305 (300-1)			NA
LNAV MDA	1380-1 375 (400-1)			NA
C CIRCLING	1520-1 510 (600-1)	1620-1 610 (700-1)	1620-1¾ 610 (700-1¾)	NA

NC-3, 19 FEB 2026 to 19 MAR 2026
NC-3, 19 FEB 2026 to 19 MAR 2026