# RNAV (RNP) Y RWY 26
## RIFLE GARFIELD COUNTY (RIL)

| APP CRS | Rwy Ldg | 7000 |
|---|---|---|
| 259° | TDZE | 5537 |
| | Apt Elev | 5537 |

RNP AR APCH - GPS. Authorization required. From TRUEL or SLOLM: RF.

For uncompensated Baro-VNAV systems, procedure NA below -21°C or above 35°C. Inop table does not apply. When VGSI inop, procedure NA at night. -13°C

ODALS

MISSED APPROACH: Climb to 14000 on track 258° to ZONUR and on track 235° to YIRDU and on track 218° to WOKPA and hold, continue climb-in-hold to 14000.

| ASOS | DENVER CENTER | UNICOM |
|---|---|---|
| 135.275 | 134.95 327.075 | 122.8 (CTAF) L |

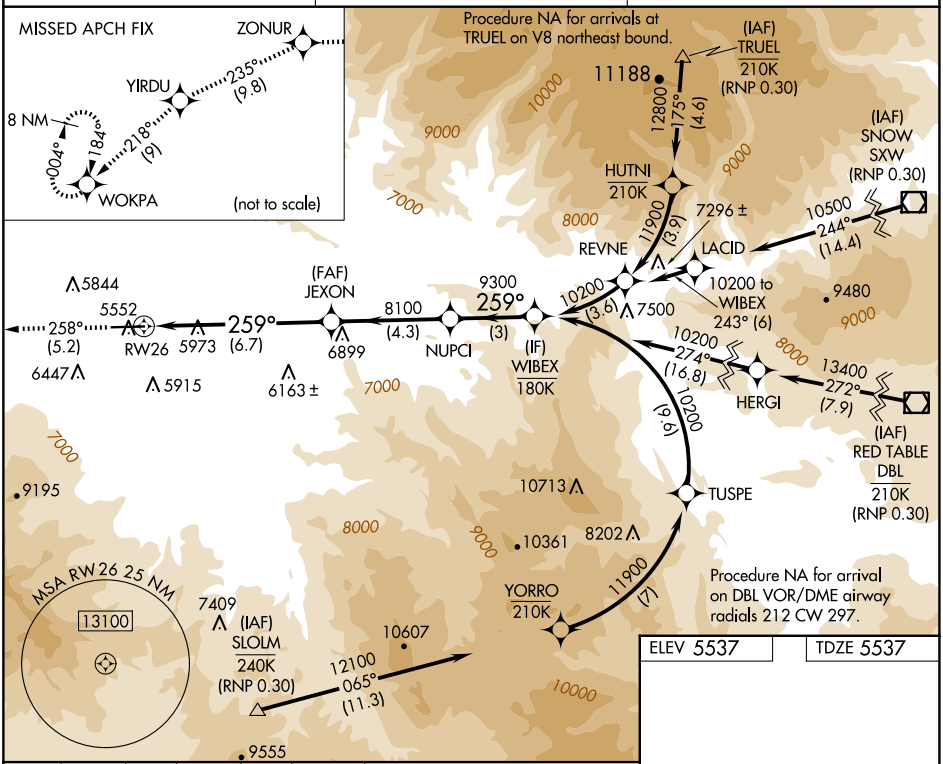


| 14000 tr 258° | ZONUR | tr 235° | YIRDU | tr 218° | WOKPA |
|---|---|---|---|---|---|

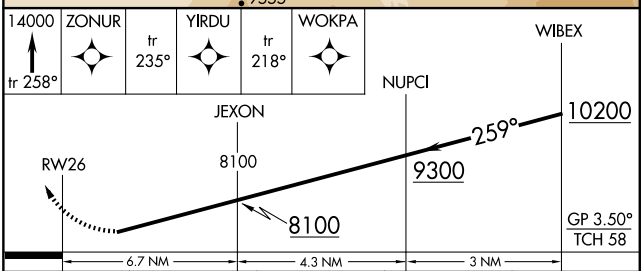


| CATEGORY | A | B | C | D |
|---|---|---|---|---|
| RNP 0.30 DA | 6395-2½ 858 (900-2½) | | | |

AUTHORIZATION REQUIRED

ELEV 5537 TDZE 5537

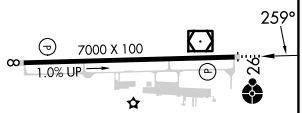


HIRL Rwy 8-26 L
REIL Rwys 8 L

SW-1, 19 FEB 2026 to 19 MAR 2026