WAAS CH 53614 W30A	APP CRS 303°	Rwy ldg 4105 TDZE 1147 Apt Elev 1147

RNAV (GPS) RWY 30
HAROLD DAVIDSON FLD (VMR)

RNP APCH.

T A NA

Baro-VNAV NA.
Use Yankton altimeter setting.

MISSED APPROACH: Climb to 3500 direct WAPIR and hold.

AWOS-3P	YKN AWOS-3PT	SIOUX CITY APP CON★	AUNICOM
118.65	119.05	124.6 307.0	122.8 (CTAF) L

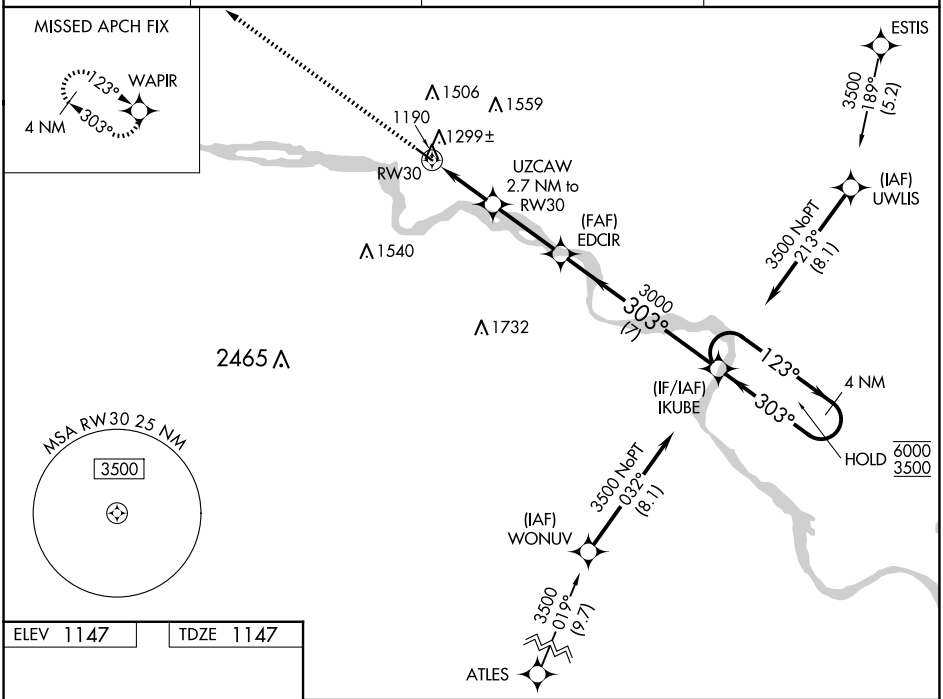

ELEV 1147 TDZE 1147

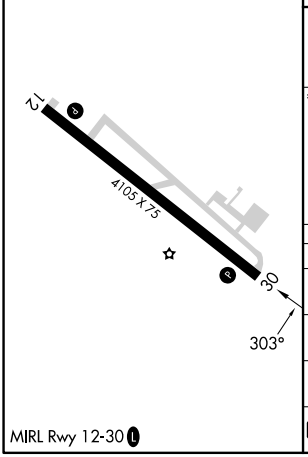

MIRL Rwy 12-30 L

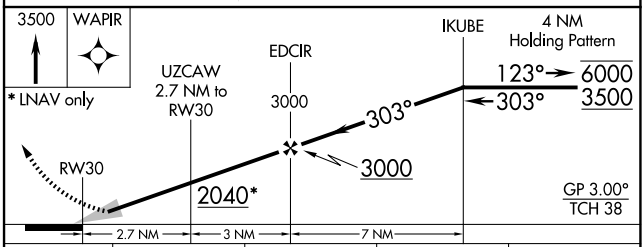

CATEGORY	A	B	C	D
LPV DA	1470-1 323 (400-1)			NA
LNAV/VNAV DA	1487-1 340 (400-1)			NA
LNAV MDA	1580-1 433 (500-1)		1580-1¼ 433 (500-1¼)	NA
C CIRCLING	1760-1 613 (700-1)		1900-2¼ 753 (800-2¼)	NA

NC-1, 19 FEB 2026 to 19 MAR 2026
NC-1, 19 FEB 2026 to 19 MAR 2026