APP CRS	Rwy ldg	N/A
232°	TDZE	N/A
	Apt Elev	24

RNAV (GPS)-A
KALAUPAPA (LUP) (PHLU)

RNP APCH.

T A NA Circling NA southeast of Rwy 5-23. Procedure NA at night. Use Kaunakakai altimeter setting.

MISSED APPROACH: Climbing right turn to 5000 direct WEPGU and hold, continue climb-in-hold to 5000.

HCF CENTER	CTAF
124.1 317.5	122.9 L

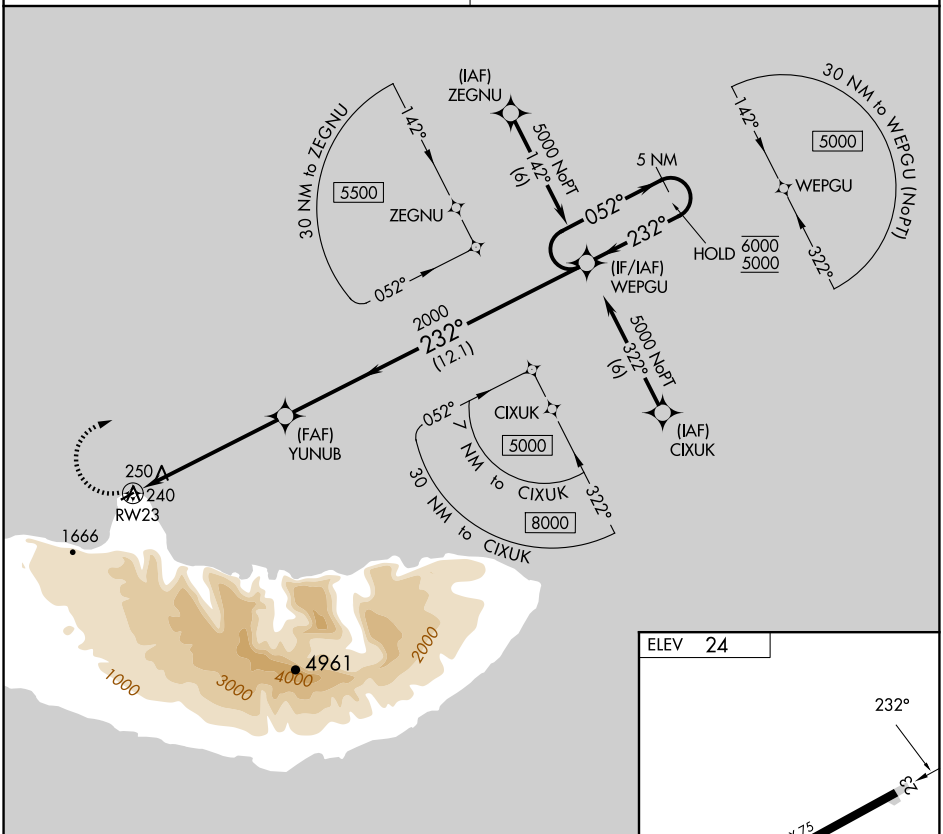

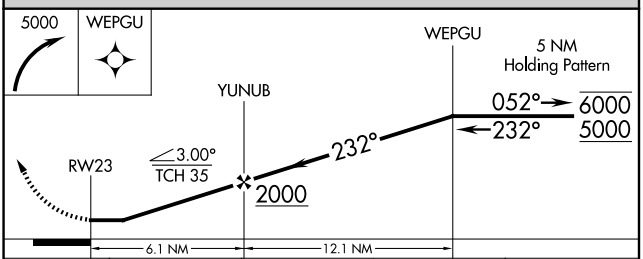

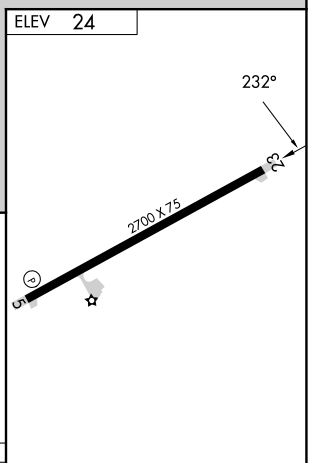

CATEGORY	A	B	C	D
C CIRCLING	660-1 636 (700-1)		NA	

MIRL Rwy 5-23 L

PAC, 22 JAN 2026 to 19 MAR 2026

PAC, 22 JAN 2026 to 19 MAR 2026