APP CRS	Rwy ldg	N/A
259°	TDZE	N/A
	Apt Elev	556

RNAV (GPS)-A
WILLIAM T PIPER MEML (LHV)

T
A NA

Use Williamsport Rgnl altimeter setting.
Procedure NA at night. DME/DME RNP-0.3 NA.
Circling NA to Rwy 9R-27L. Circling NA south of Rwy 9L-27R.

MISSED APPROACH: Climbing right turn to 5000 direct FAVUM WP and hold.

IPT ASOS	NEW YORK CENTER	UNICOM
125.225	134.8 338.3	122.8 (CTAF) L

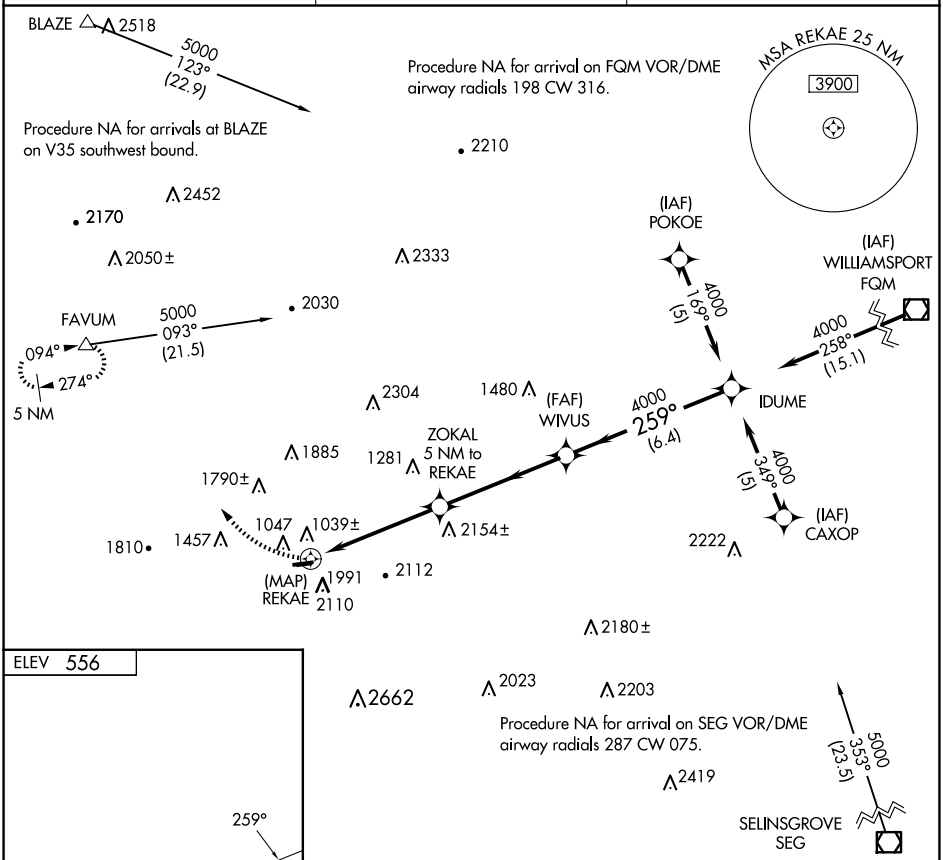

ELEV 556

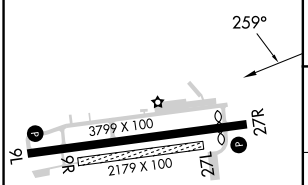

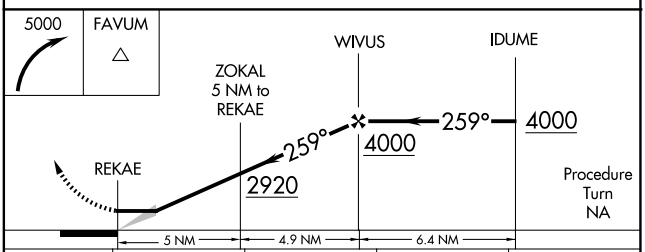

CATEGORY	A	B	C	D
CIRCLING	2440-1¼ 1884 (1900-1¼)	2440-1½ 1884 (1900-1½)	2440-3 1884 (1900-3)	NA

MIRL Rwys 9L-27R L
REIL Rwys 9L and 27R

NE-4, 19 FEB 2026 to 19 MAR 2026
NE-4, 19 FEB 2026 to 19 MAR 2026