# RNAV (GPS) RWY 30
## SHAWANO MUNI (EZS)

| WAAS CH 77729 W30A | APP CRS 295° | Rwy Ldg 3901 TDZE 810 Apt Elev 813 |
|---|---|---|

RNP APCH - GPS.

Rwy 30 helicopter visibility reduction below ¾ SM NA. For uncompensated Baro-VNAV systems, LNAV/VNAV NA below -16°C or above 54°C. Circling to Rwy 12, 35 NA at night.

MISSED APPROACH: Climb to 2700 direct ZASRU and hold.

| AWOS-3 | GREEN BAY APP CON ★ | UNICOM |
|---|---|---|
| 118.65 | 119.4 338.2 | 122.8 (CTAF) L |

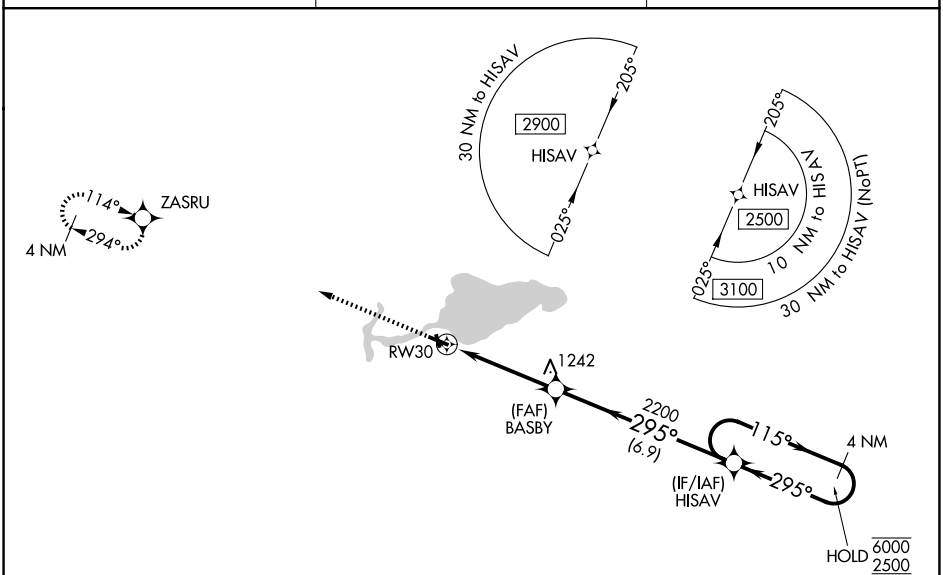


ELEV 813 | TDZE 810

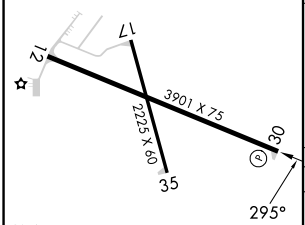


WATER ALL-WAY:
12000 X 1000

MIRL Rwys 12-30 and 17-35 L
REIL Rwy 30 L

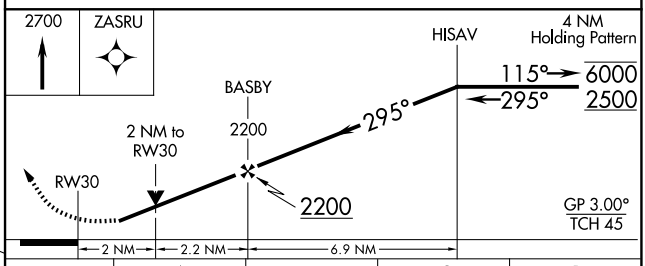


| CATEGORY | A | B | C | D |
|---|---|---|---|---|
| LPV DA | 1097-1 287 (300-1) | | | |
| LNAV/VNAV DA | 1456-1⅞ 646 (700-1⅞) | | | |
| LNAV MDA | 1500-1 690 (700-1) | | 1500-2 690 (700-2) | |
| CIRCLING | 1500-1 687 (700-1) | | 1680-2½ 867 (900-2½) | 1680-2¾ 867 (900-2¾) |