WAAS CH 53546 W16B	APP CRS 170°	Rwy Ldg 16000 TDZE 5326 Apt Elev 5434

RNAV (GPS) Y RWY 16R

DENVER INTL (DEN)

RNP APCH - GPS.

LNAV procedure NA during simultaneous operations. For uncompensated Baro-VNAV systems, LNAV/VNAV NA below -25°C or above 54°C. Use of FD or AP required during simultaneous operations. For inop ALS, increase LNAV/VNAV all Cats visibility to RVR 4000. Simultaneous approach authorized.

MALSR

MISSED APPROACH: Climb to 5900 then climbing right turn to 10000 direct BINBE and hold, continue climb-in-hold to 10000.

D-ATIS	DENVER APP CON	DENVER TOWER	GND CON
125.6 379.9	119.3 307.3 (N) 120.35 379.3 (S)	135.3 351.95	121.35 379.175 (W) 121.85 377.1 (E)

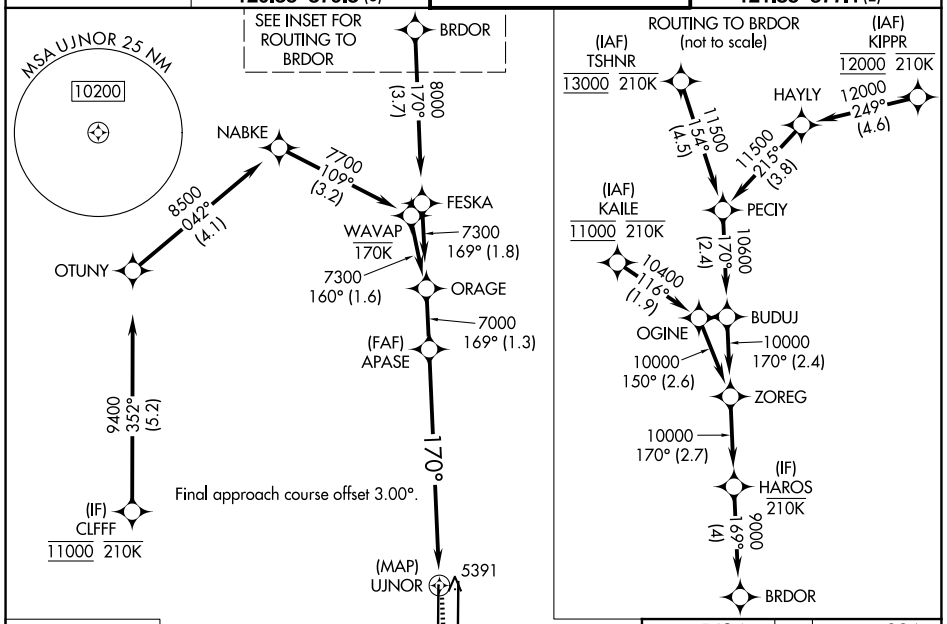

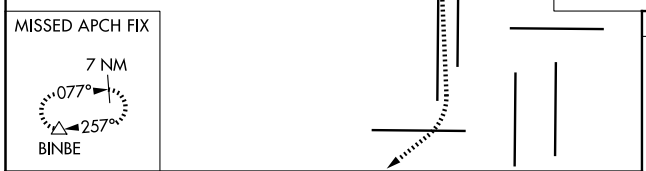

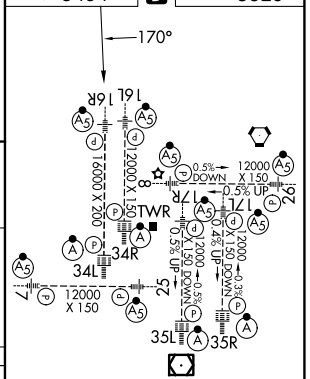

CATEGORY	A	B	C	D
LPV DA	5576/24 250 (200-½)			
LNAV/VNAV DA	5582/24 256 (200-½)			
LNAV MDA	5660/24 334 (300-½)		5660/26 334 (300-½)	

HIRL all Rwys
TDZ/CL Rwys 7, 16L, 16R, 17R, 26, 34L, 34R, 35L, 35R

SW-1, 19 FEB 2026 to 19 MAR 2026

SW-1, 19 FEB 2026 to 19 MAR 2026