WAAS CH 45619 W34A	APP CRS 353°	Rwy Ldg 16000 TDZE 5327 Apt Elev 5434

RNAV (GPS) Y RWY 34L
DENVER INTL (DEN)

RNP APCH-GPS.

LNAV procedure NA during simultaneous operations. Use of FD or AP required during simultaneous operations. Simultaneous approach authorized with Rwy 35L/R. For uncompensated Baro-VNAV systems, LNAV/VNAV NA below -22°C or above 54°C.

ALSF-2

MISSED APPROACH: Climb to 5900 then climbing left turn to 10000 direct HYGEN and hold.

D-ATIS	DENVER APP CON	DENVER TOWER	GND CON
125.6 379.9	119.3 307.3 (N) 120.35 379.3 (S)	135.3 351.95	121.35 379.175 (W) 121.85 377.1 (E)

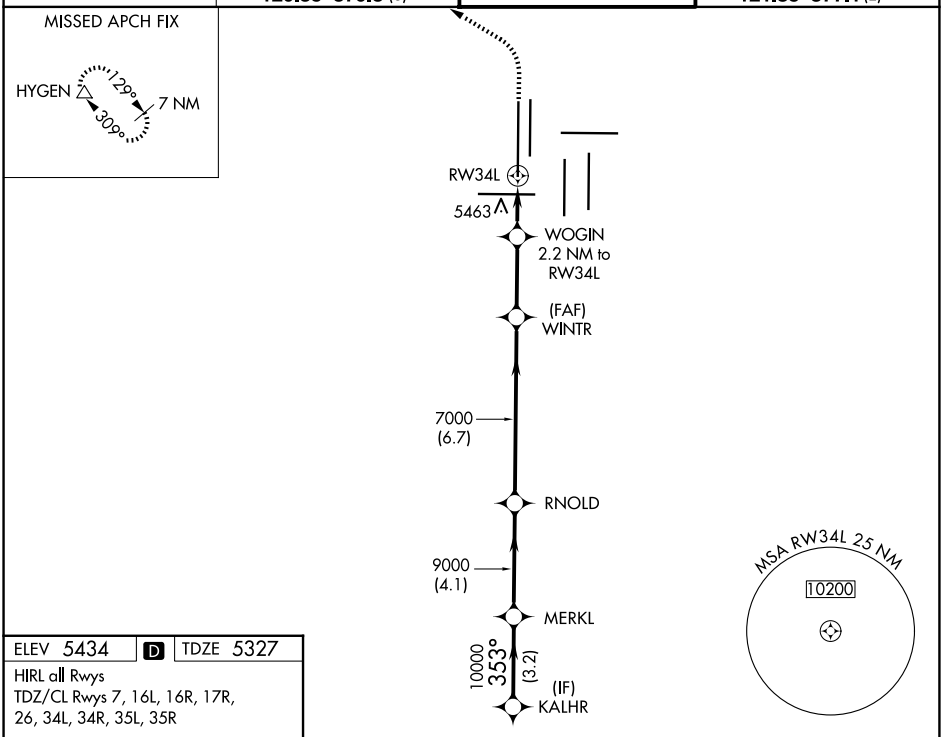

ELEV 5434 D TDZE 5327

HIRL all Rwys
TDZ/CL Rwys 7, 16L, 16R, 17R, 26, 34L, 34R, 35L, 35R

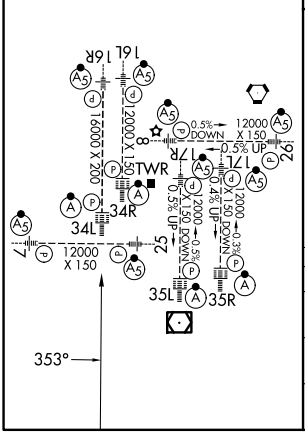

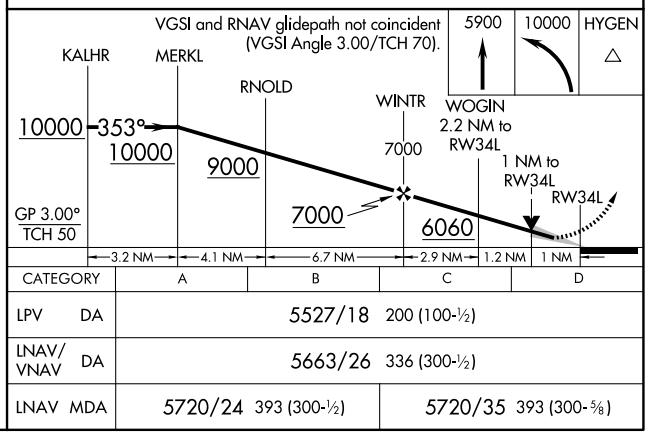

CATEGORY	A	B	C	D
LPV DA	5527/18 200 (100-½)			
LNAV/VNAV DA	5663/26 336 (300-½)			
LNAV MDA	5720/24 393 (300-½)		5720/35 393 (300-⅝)	

SW-1, 19 FEB 2026 to 19 MAR 2026
SW-1, 19 FEB 2026 to 19 MAR 2026