WAAS CH 63146 W02A	APP CRS 034°	Rwy Ldg 5501 TDZE 2131 Apt Elev 2131

RNAV (GPS) Z RWY 2
SANDPOINT (SZT)

RNP APCH - GPS.

Rwy 2 helicopter visibility reduction below 1 SM NA. Procedure NA at night.

-16°C

MISSED APPROACH: Climb to 3900 then climbing right turn to 9000 direct RNDDY and hold, continue climb-in-hold to 9000.
*Missed approach requires minimum climb of 350 feet per NM to 6500; If unable to meet climb gradient, see RNAV (GPS)-B.

AWOS-2	SEATTLE CENTER	UNICOM
135.425	123.95 290.55	122.7 (CTAF)

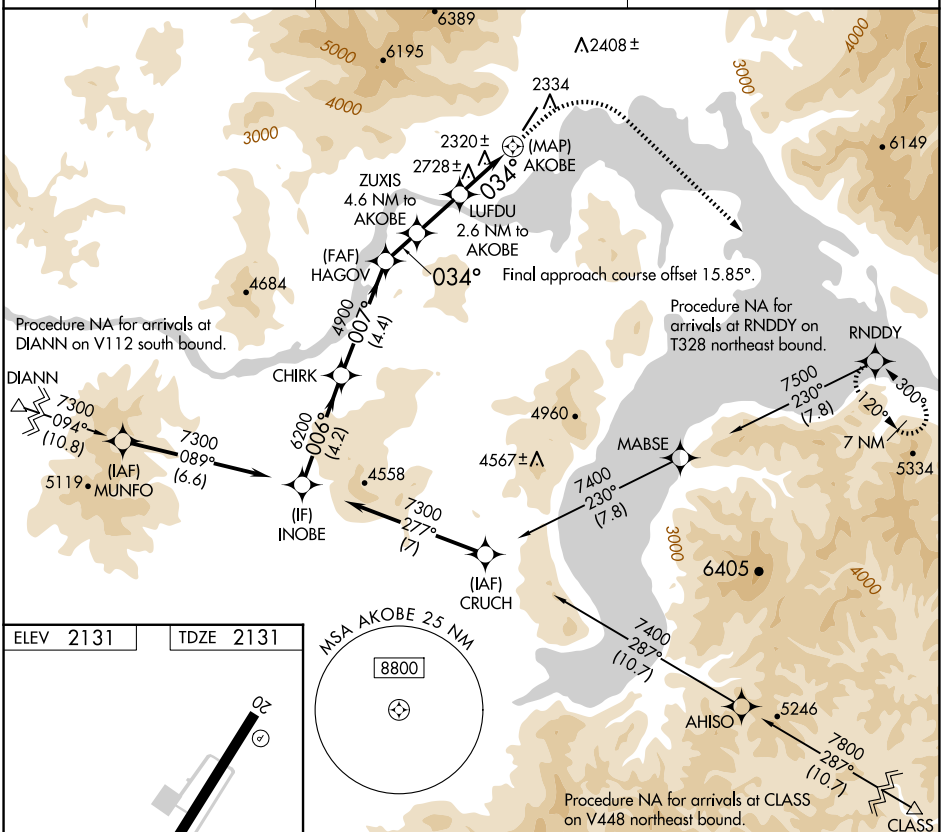

ELEV 2131 TDZE 2131

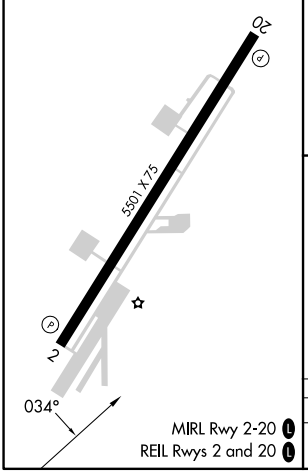

MIRL Rwy 2-20
REIL Rwys 2 and 20



CATEGORY	A	B	C	D
LP MDA*	3100-1¼ 969 (1000-1¼)	3100-1½ 969 (1000-1½)	3100-3 969 (1000-3)	NA

NW-1, 19 FEB 2026 to 19 MAR 2026
NW-1, 19 FEB 2026 to 19 MAR 2026