RNAV (GPS) RWY 12
WITHAM FLD (SUA)

WAAS CH 70516 W12A	APP CRS 116°	Rwy Ldg 5368 TDZE 16 Apt Elev 16

RNP APCH - GPS.

Rwy 12 helicopter visibility reduction below ¾ SM NA. Circling Rwy 7 NA at night.
For uncompensated Baro-VNAV systems, LNAV/VNAV NA below -15°C or above 54°C.

MISSED APPROACH: Climb to 2000 direct LEBAN and hold.

ATIS	PALM BEACH APP CON	STUART TOWER ★	GND CON
134.475	132.8	126.6 (CTAF) L	121.7

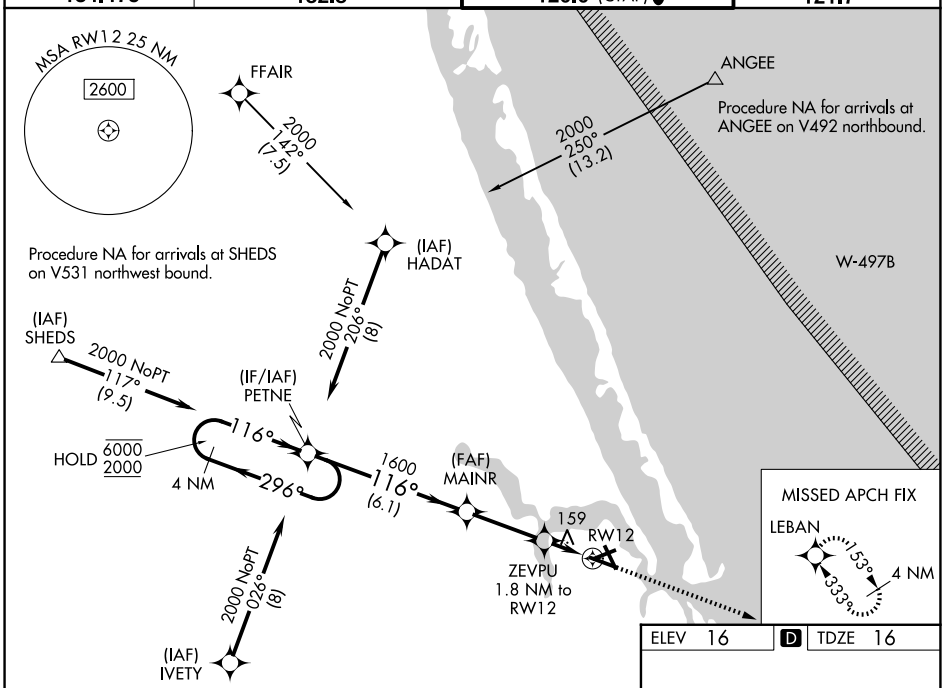

ELEV 16	D	TDZE 16

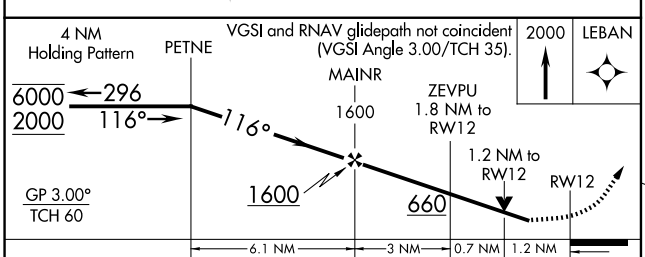

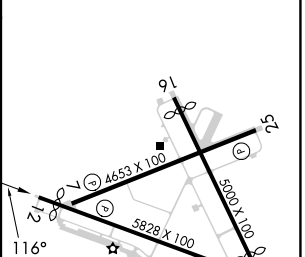

CATEGORY	A	B	C	D
LPV DA	271-⅞ 255 (300-⅞)			
LNAV/VNAV DA	420-1⅛ 404 (500-1⅛)			
LNAV MDA	420-1 404 (500-1)		420-1⅛ 404 (500-1⅛)	
CIRCLING	480-1 464 (500-1)		680-1¾ 664 (700-1¾)	680-2 664 (700-2)

REIL Rwys 12-30 L
MIRL Rwys 12-30 and 7-25 L

SE-3, 19 FEB 2026 to 19 MAR 2026