APP CRS	Rwy ldg	4003
265°	TDZE	10
	Apt Elev	14

RNAV (GPS) RWY 26
NELSON LAGOON (OUL) (PAOU)

RNP APCH.

Procedure NA at night.
Rwy 26 helicopter visibility reduction below 1 SM NA.

MISSED APPROACH: Climb to 500, then climbing right turn to 3400 direct FIKSA and hold. Continue climb in hold to 3400.

AWOS-3P	ANCHORAGE CENTER	CTAF
119.025	118.5 278.3	122.9 L

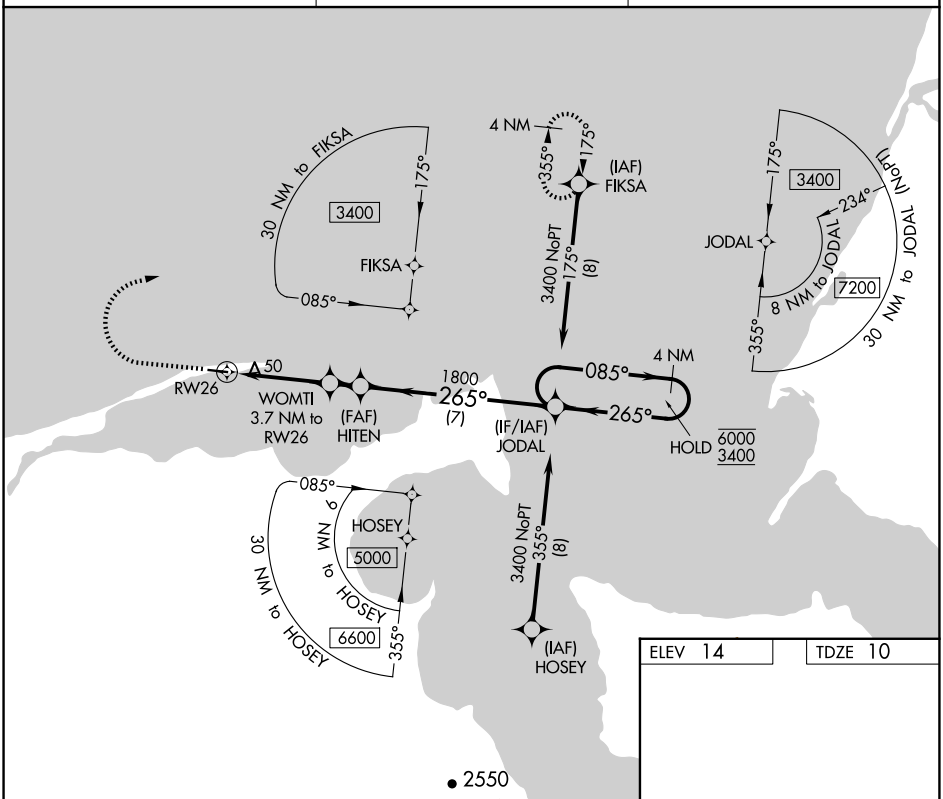

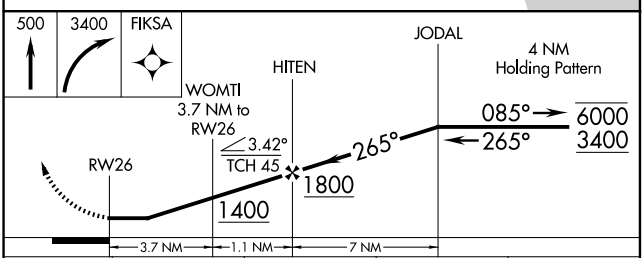

ELEV 14 TDZE 10

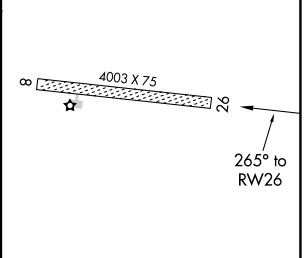

CATEGORY	A	B	C	D
LNAV MDA	300-1 290 (300-1)			
C CIRCLING	520-1 506 (600-1)		520-1½ 506 (600-1½)	580-2 566 (600-2)

MIRL Rwy 8-26 L

AK, 22 JAN 2026 to 19 MAR 2026
AK, 22 JAN 2026 to 19 MAR 2026