WAAS CH 45821 W31A	APP CRS 305°	Rwy ldg 3700 TDZE 1647 Apt Elev 1653

RNAV (GPS) RWY 31
CREIGHTON MUNI (6K3)

RNP APCH.

Circling NA to Rwys 18 and 36. Baro-VNAV NA. Use Yankton altimeter setting; when not received, use O'Neill altimeter setting: increase DA to 2033 feet and all visibilities ⅛ SM; increase all MDA 20 feet.

MISSED APPROACH: Climb to 4000 direct WABEX and hold.

YKN AWOS-3	MINNEAPOLIS CENTER	CTAF
119.05	128.0 257.95	122.9 L

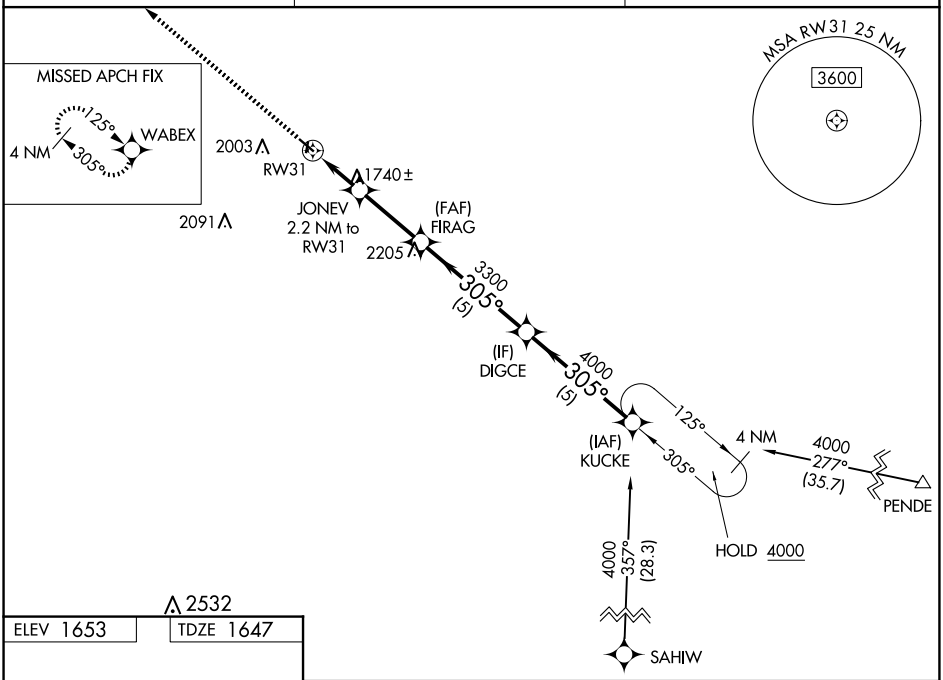

ELEV 1653	TDZE 1647

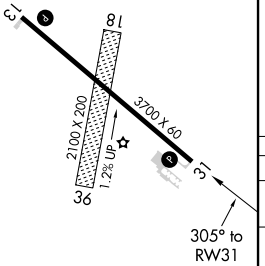

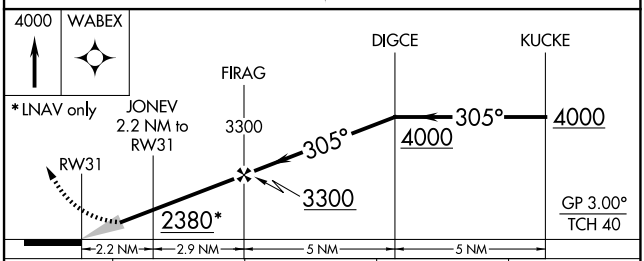

CATEGORY	A	B	C	D
LPV DA	2026-1¼ 379 (400-1¼)		NA	
LNAV/VNAV DA	2026-1¼ 379 (400-1¼)		NA	
LNAV MDA	2120-1 473 (500-1)		NA	
CIRCLING	2160-1 507 (600-1)	2500-1¼ 847 (900-1¼)	NA	

MIRL Rwy 13-31 L

NC-2, 19 FEB 2026 to 19 MAR 2026

NC-2, 19 FEB 2026 to 19 MAR 2026