WAAS CH 87033 W17A	APP CRS 173°	Rwy ldg 3200 TDZE 20 Apt Elev 20

RNAV (GPS) RWY 17
KIPNUK (IIK) (PAKI)

T A Baro-VNAV NA when using Toksook Bay altimeter setting. For uncompensated Baro-VNAV systems, LNAV/VNAV NA below -20°C (-4°F) or above 54°C (130°F). DME/DME RNP-0.3 NA. Procedure NA at night. VDP NA when using Toksook Bay altimeter setting. When local altimeter setting not received use Toksook Bay altimeter setting: increase LPV DA to 389 feet and visibility all Cats ¼ SM. Increase LNAV/VNAV DA to 553 feet and visibility all Cats ½ SM. Increase all MDA 120 feet. Increase LNAV Cat C and D visibility to 1¾ SM, Circling Cat C to 2 SM, Cat D to 2¼ SM.

MISSED APPROACH: Climb to 500 then climbing left turn to 2400 direct JOSQO and hold.

AWOS-3P	ANCHORAGE CENTER	CTAF
118.325	125.2 372.0	122.7 L

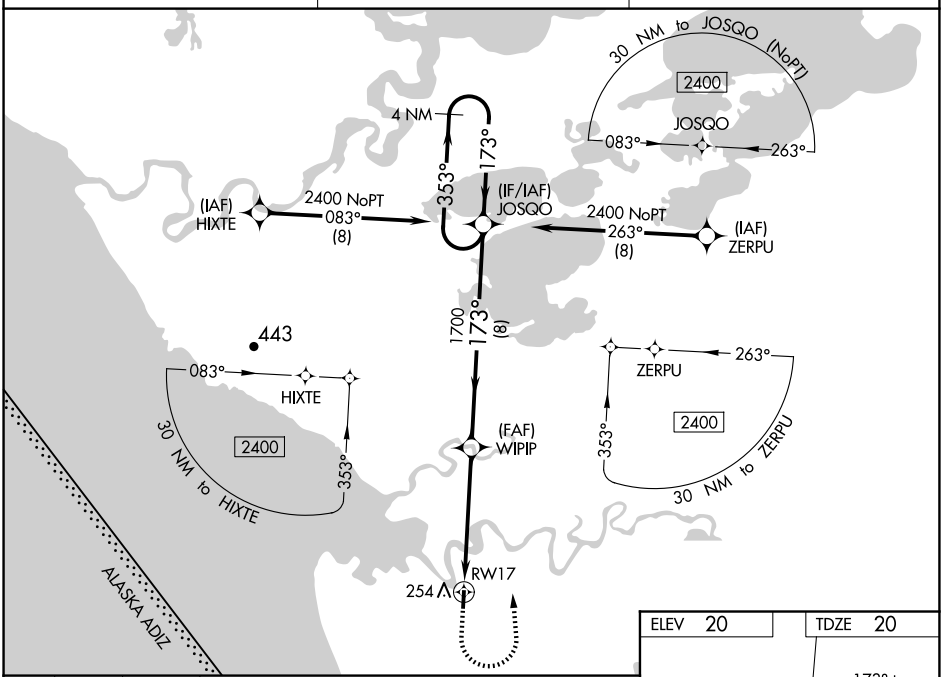

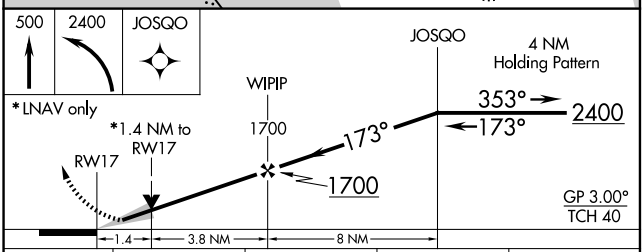

CATEGORY	A	B	C	D
LPV DA	270-1 250 (300-1)			
LNAV/VNAV DA	434-1⅜ 414 (500-1⅜)			
LNAV MDA	520-1 500 (500-1)		520-1⅜ 500 (500-1⅜)	
C CIRCLING	580-1 560 (600-1)		580-1½ 560 (600-1½)	580-2 560 (600-2)

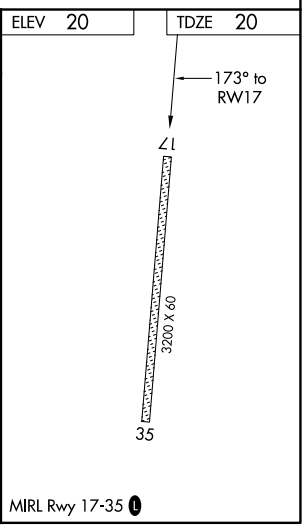

AK, 22 JAN 2026 to 19 MAR 2026
AK, 22 JAN 2026 to 19 MAR 2026