WAAS CH 65740 W24A	APP CRS 236°	Rwy Ldg 6001 TDZE 4237 Apt Elev 4265

RNAV (GPS) RWY 24
SILVER SPRINGS (SPZ)

T NA

For uncompensated Baro-VNAV systems, LNAV/VNAV NA below -23°C (-9°F) or above 54°C (130°F). DME/DME RNP-0.3 NA. Use Fallon NAS (Van Voorhis Fld) altimeter setting; when not received, use Reno/Tahoe Intl altimeter setting.

MISSED APPROACH: Climb to 6900 then climbing left turn to 9900 direct HZN VORTAC and hold, continue climb-in-hold to 9900.
*Missed approach requires minimum climb of 315 feet per NM to 6900.

AWOS-2	KNFL ATIS*	NAVY FALLON APP CON	CTAF
120.475	370.925	120.85 360.2	122.9 L

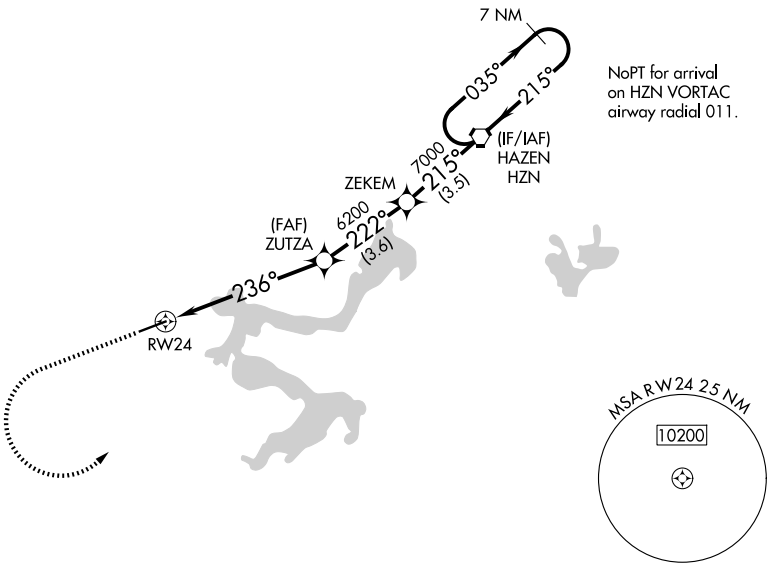

ELEV 4265 TDZE 4237

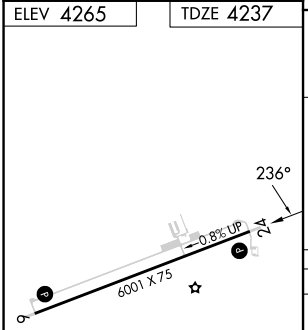

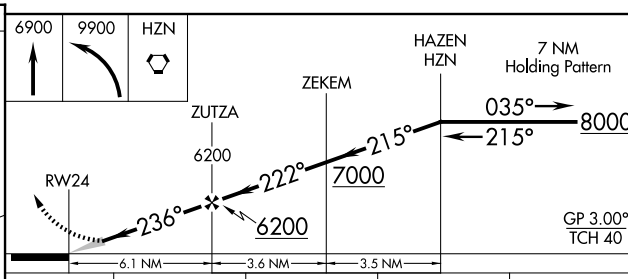

CATEGORY	A	B	C	D
LPV DA*	4593-1¼ 356 (400-1¼)			NA
LPV DA	5007-3 770 (800-3)			NA
LNAV/VNAV DA	5209-4 972 (1000-4)			NA
LNAV MDA	5280-1¼ 1043 (1100-1¼)	5280-1½ 1043 (1100-1½)	5280-3 1043 (1100-3)	NA
CIRCLING	5280-1¼ 1015 (1100-1¼)	5620-1½ 1355 (1400-1½)	6040-3 1775 (1800-3)	NA

MIRL Rwy 6-24 L
REIL Rwys 6 and 24 L

SW-4, 19 FEB 2026 to 19 MAR 2026