WAAS CH 68560 W34B	APP CRS 340°	Rwy ldg 5020 TDZE 4529 Apt Elev 4534

RNAV (GPS) RWY 34

ROGERS FLD (O05)

RNP APCH - GPS.

When local altimeter setting not received, procedure NA.
Rwy 34 helicopter visibility reduction below ¾ SM NA. Circling NA for Cat C west of Rwy 16-34. Circling NA at night.

MISSED APPROACH: (Do not exceed 165K until initial turn completion) Climb to 5200 then climbing right turn to 10500 direct CHOTT and hold, continue climb-in-hold to 10500.
*Missed approach requires a minimum climb of 377 feet per NM to 7680 feet.

AWOS-3	OAKLAND CENTER	UNICOM
118.275	132.2 350.3	122.8 (CTAF) L

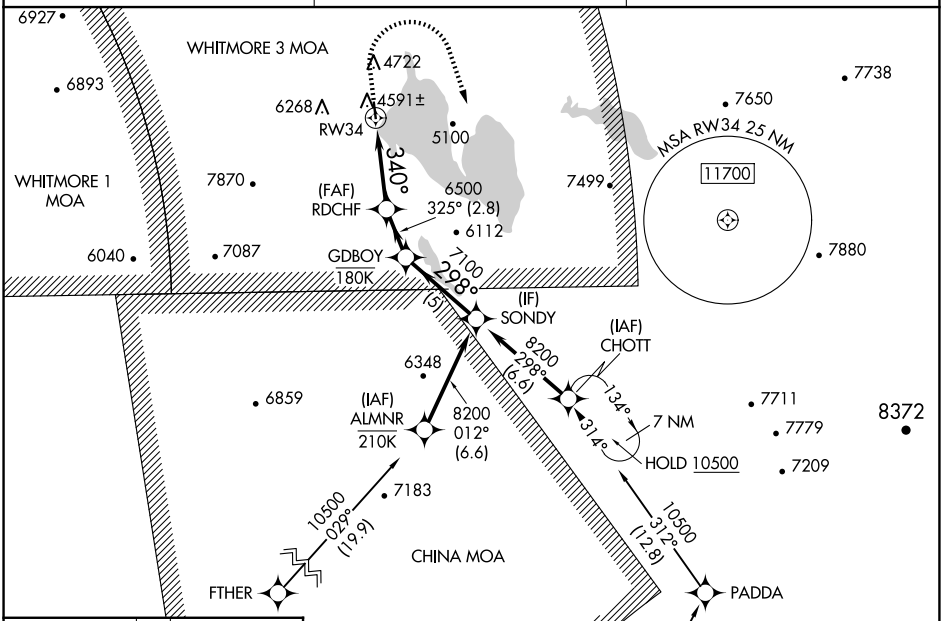

ELEV 4534 TDZE 4529

Procedure NA for arrivals at MRGGO on V200 westbound.

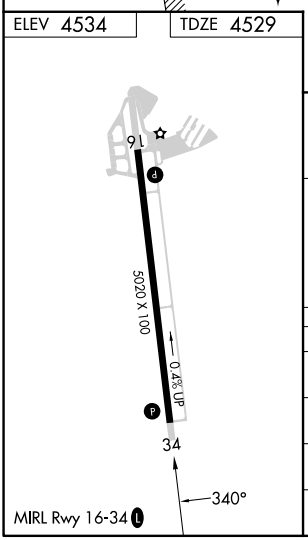

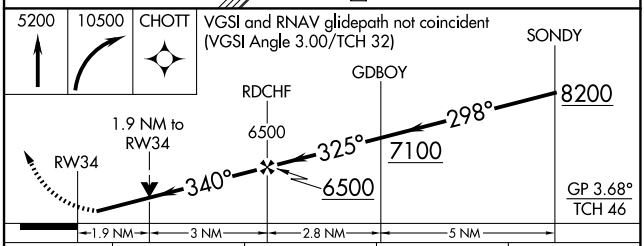

CATEGORY	A	B	C	D
LPV DA*	4779-¾ 250 (300-¾)		4829-⅞ 300 (300-⅞)	NA
LNAV MDA*	5160-1 631 (700-1)		5160-1¾ 631 (700-1¾)	NA
LNAV MDA	5360-1 831 (900-1)	5360-1¼ 831 (900-1¼)	5360-2½ 831 (900-2½)	NA
CIRCLING	5440-1¼ 906 (1000-1¼)	5660-1½ 1126 (1200-1½)	5660-3 1126 (1300-3)	NA

SW-2, 19 FEB 2026 to 19 MAR 2026