APP CRS	Rwy Ldg	3300
204°	TDZE	107
	Apt Elev	107

RNAV (GPS) RWY 21
MANOKOTAK (MBA) (PAMB)

Circling NA northwest of Rwys 3 and 21. DME/DME RNP-0.3 NA. VDP NA when using Dillingham altimeter setting. When local altimeter setting not received use Dillingham altimeter setting and increase all MDA 40 feet and increase LNAV Cat D visibility ¼ SM. Rwy 21 helicopter visibility below 1 SM NA.

MISSED APPROACH: Climb to 2800 direct MAJLE and hold.

AWOS-3P	ANCHORAGE CENTER	CTAF
120.625	132.75 282.35	122.9 L

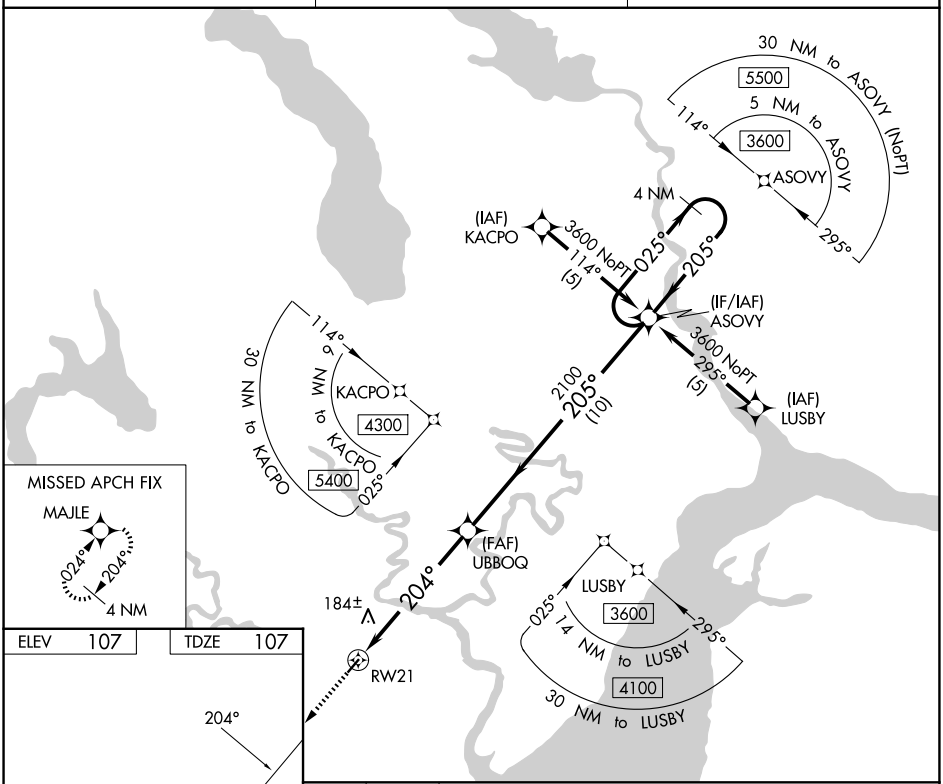

MISSED APCH FIX

ELEV	107	TDZE	107

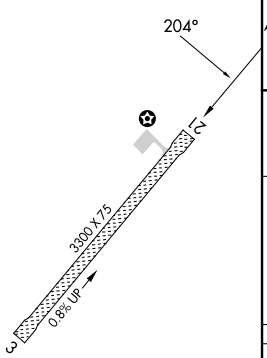

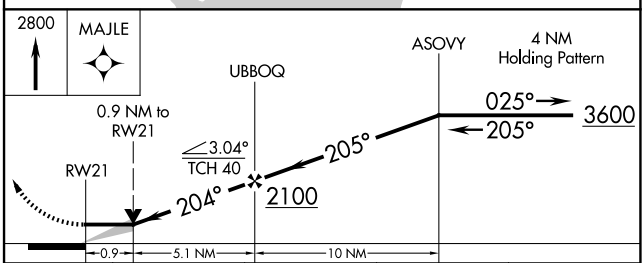

CATEGORY	A	B	C	D
LNAV MDA	440-1 333 (400-1)			
CIRCLING	540-1 433 (500-1)	560-1 453 (500-1)	560-1½ 453 (500-1½)	660-2 553 (600-2)

MIRL Rwy 3-21 L

AK, 22 JAN 2026 to 19 MAR 2026

AK, 22 JAN 2026 to 19 MAR 2026