WAAS CH 93624 W02A	APP CRS 019°	Rwy ldg 4000 TDZE 959 Apt Elev 959

RNAV (GPS) RWY 2
WASHINGTON COUNTY (8WC)

RNP APCH-GPS.

NA

Rwy 2 helicopter visibility reduction below ¾ SM NA.
Use Farmington altimeter setting.

MISSED APPROACH: Climb to 3100 direct ZATUD and hold.

FAM AWOS-3PT	KANSAS CITY CENTER	UNICOM
119.275	128.35 284.675	123.0 (CTAF) L

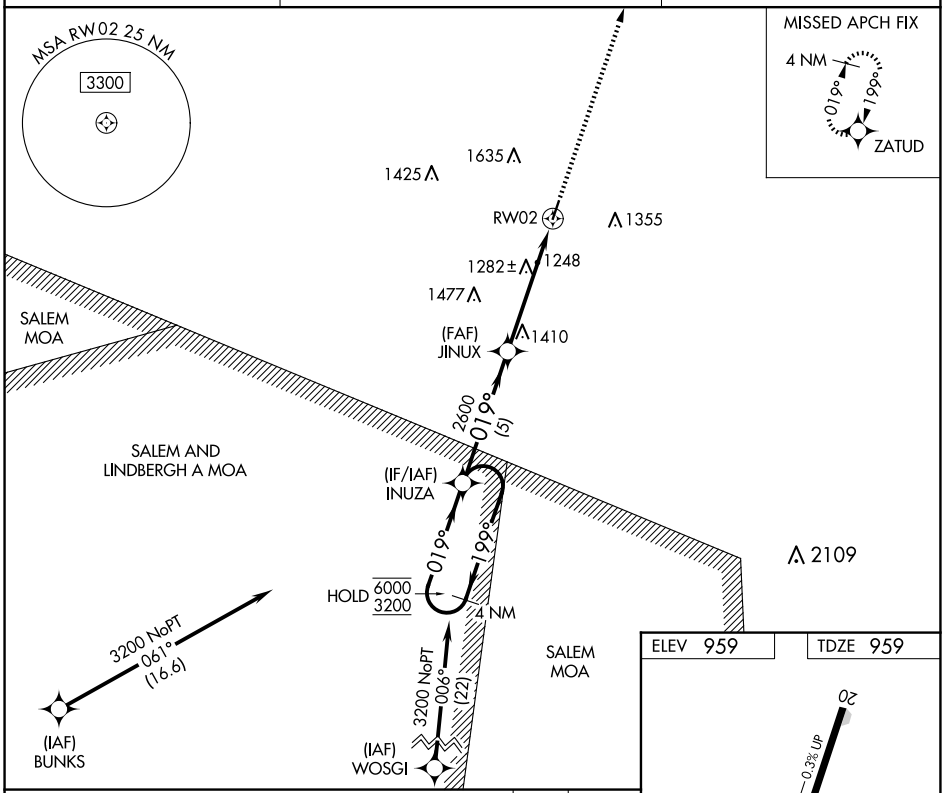

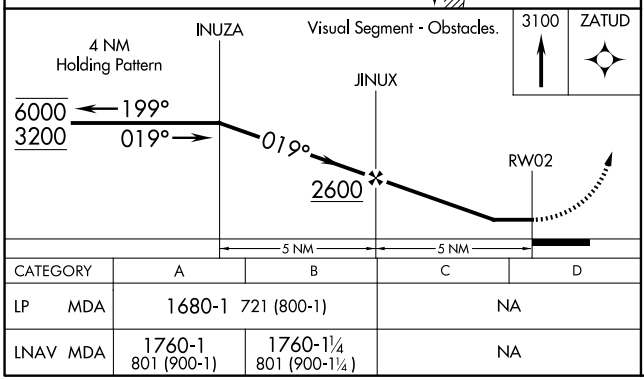

CATEGORY	A	B	C	D
LP MDA	1680-1 721 (800-1)		NA	
LNAV MDA	1760-1 801 (900-1)	1760-1¼ 801 (900-1¼)	NA	

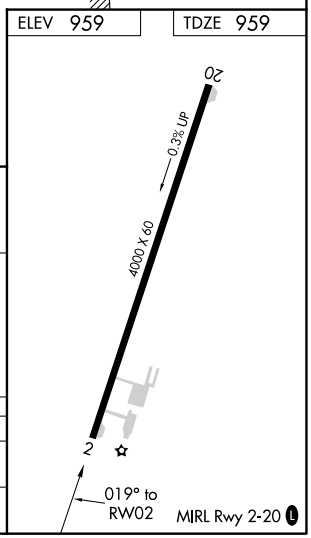

NC-3, 19 FEB 2026 to 19 MAR 2026
NC-3, 19 FEB 2026 to 19 MAR 2026