LOC/DME I-FMH	APP CRS	Rwy ldg	8000
109.55	234°	TDZE	126
Chan 32(Y)		Apt Elev	130

COPTER ILS Y or LOC Y RWY 23

CAPE COD COAST GUARD AIR STATION (FMH)

DME required.

For inop ALS increase, H-ILS 23 and H-LOC 23 visibility to RVR 2400. United States Coast Guard only.

MALSR

MISSED APPROACH: Climb to 1400 then climbing left turn heading 050° and MVY VOR/DME R-036 to 3000 direct JAYHA and hold.

ATIS	BOSTON APP CON	COAST GUARD TOWER	GND CON
120.475 236.825	118.2 284.6	128.425 291.1	124.15 275.8

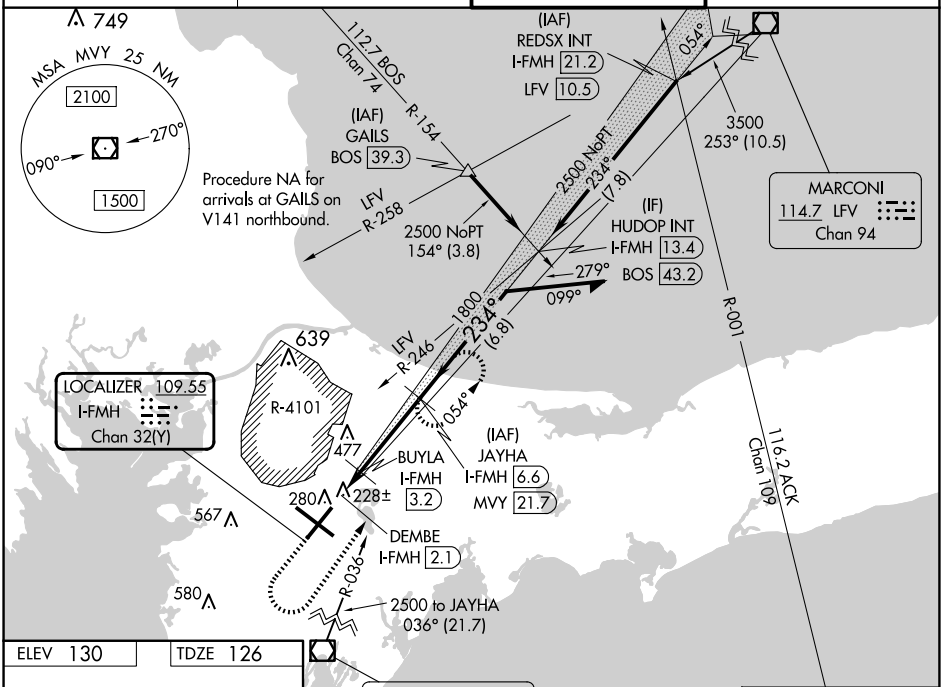

ELEV 130 TDZE 126

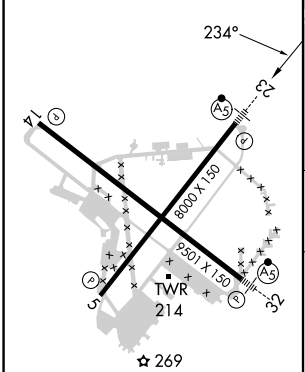

MARTHAS VINEYARD
114.5 MVY
Chan 92

NOT FOR CIVIL USE

ALTERNATE MISSED APCH FIX

1400	3000 hdg 050°	MVY R-036	JAYHA I-FMH 6.6

* LOC only.

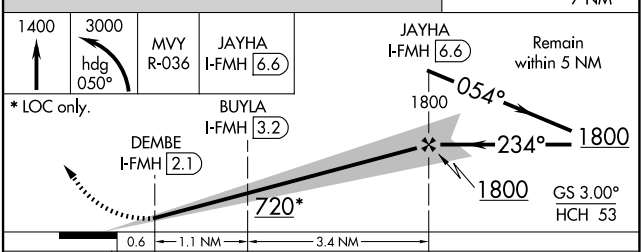

CATEGORY	COPTER	
H-ILS 23	226/12	100 (100-¼)
H-LOC 23	480/12	354 (400-¼)

REIL Rwys 5 and 14
HIRL Rwys 5-23 and 14-32

NE-1, 19 FEB 2026 to 19 MAR 2026